

NOTICE!!

These documents have been scanned!

Do not place un-scanned documents beneath this notice!

Do not remove this notice from this file!

GPO Jacket No. 560-102
Print Order 61540
Rise Business Services, LLC
Job=AZ15 5/6/2019



Box Number= AZ15021



Claim Begin-End: AMC435574-AMC435585

1 Initial Receipt



AZ15021-14

AMC435500-AMC435942

United States Department of the Interior
Bureau of Land Management
 LANDS/RECREATION & PLANNING
 ONE N CENTRAL AVE
 PHOENIX, AZ 85004 -2203
 Phone: 602-417-9200

Receipt

No: 3457712

Transaction #: 3557383	
Date of Transaction: 12/21/2015	
CUSTOMER:	
	STEVE F KAROLYI PO BOX 74353 PHOENIX,AZ 85087-1006 US

ENTERED
 DEC 30 2015
 BY: *jl*

LINE #	QTY	DESCRIPTION	REMARKS	UNIT PRICE	TOTAL
1	12.00	LOCATABLE MINERALS / MINING CLAIMS-NEW,UNADJUD, ONE OR MORE AUTH NOS / NEW MINING CLAIMS LOCATION FEE CASES: AMC435574/\$37.00, AMC435575/\$37.00, AMC435576/\$37.00, AMC435577/\$37.00, AMC435578/\$37.00, AMC435579/\$37.00, AMC435580/\$37.00, AMC435581/\$37.00, AMC435582/\$37.00, AMC435583/\$37.00, AMC435584/\$37.00, AMC435585/\$37.00		- n/a -	444.00
2	12.00	LOCATABLE MINERALS / MINING CLAIMS-NEW,UNADJUD, ONE OR MORE AUTH NOS / NEW MINING CLAIM PROCESSING FEE CASES: AMC435574/\$20.00, AMC435575/\$20.00, AMC435576/\$20.00, AMC435577/\$20.00, AMC435578/\$20.00, AMC435579/\$20.00, AMC435580/\$20.00, AMC435581/\$20.00, AMC435582/\$20.00, AMC435583/\$20.00, AMC435584/\$20.00, AMC435585/\$20.00		- n/a -	240.00
3	12.00	LOCATABLE MINERALS / MINING CLAIMS-NEW,UNADJUD, ONE OR MORE AUTH NOS / NEW MINING CLAIMS MAINTENANCE FEE CASES: AMC435574/\$155.00, AMC435575/\$155.00, AMC435576/\$155.00, AMC435577/\$155.00, AMC435578/\$155.00, AMC435579/\$155.00, AMC435580/\$155.00, AMC435581/\$155.00, AMC435582/\$155.00, AMC435583/\$155.00, AMC435584/\$155.00, AMC435585/\$155.00		- n/a -	1860.00
4	1.00	LOCATABLE MINERALS / MINING CLAIMS-NOT NEW-UNADJUD,ONE AUTH NO. ONLY / MINING CLAIM MONEY RECEIVED	QCD - 10	- n/a -	100.00

CASES: AMC434014/\$100.00

TOTAL: \$2,644.00

PAYMENT INFORMATION

NOTE: Items will appear on credit card statement as "Bureau of Land Mgmt CO".

1	AMOUNT:	2644.00	POSTMARKED:	N/A
	TYPE:	CREDIT CARD	RECEIVED:	12/18/2015
	NAME:	KAROLYI, STEVE F PO BOX 74353 PHOENIX AZ 85087-1006 US		
	CARD NO:	XXXXXXXXXXXX5005	AUTH CODE:	145852
	NAME ON CARD:	STEVE KAROLYI		
	EXPIRES:	01/2020		
	SIGNATURE:			

REMARKS

This receipt was generated by the automated BLM Collections and Billing System and is a paper representation of a portion of the official electronic record contained therein.

NOTICE!!

These documents have been scanned!

Do not place un-scanned documents beneath this notice!

Do not remove this notice from this file!

GPO Jacket No. 560-102
Print Order 61540
Rise Business Services, LLC
Job=AZ15 5/6/2019



Box Number= AZ15021



Claim Begin-End: AMC435574-AMC435585

2 Correspondence



AZ15021-14

AMC435500-AMC435942



United States Department of the Interior



BUREAU OF LAND MANAGEMENT

Arizona State Office

One North Central Avenue, Suite 800

Phoenix, Arizona 85004-4427

www.blm.gov/az/

DEC 14 2017

In Reply Refer To:

3830 (9200) PB

AMC435574, AMC439800

CERTIFIED MAIL - RETURN RECEIPT REQUESTED No. 7016 2140 0000 1629 2841

DECISION

GARY RUSH : This decision affects those claims shown
450 3RD AVE # 145 : in the block below.
CLEAR LAKE, WI 54005-8905 :

AMC435576, AMC439808
GOLD BEND #6, MILLSITE GOLD

MINING CLAIMS DECLARED FORFEITED

The mining claims listed above have been declared forfeited as of September 1, 2017, for failure to timely file the required maintenance fee payment or small miner's maintenance fee waiver (waiver).

Claimants are required to pay an annual non-refundable maintenance fee of \$155 per 20 acres or portion thereof, or submit a waiver, on or before September 1 of each year. These requirements were established by 30 U.S.C. 28f-1, as amended, and 43 CFR 3834 and 3835.

Our records do not show receipt of a maintenance fee payment or small miner waiver filed on or before the due date. Therefore, the claims listed above are forfeited.

Reclamation Requirements

This decision does not relieve you of the liability for reclamation of all areas disturbed by your activities on lands covered by the subject mining claim(s) and/or site(s). After you complete the reclamation, you must notify the authorized officer of the appropriate surface managing agency so that the authorized officer may conduct a final site inspection and determine whether you may be released from liability. If you fail to reclaim the land to the satisfaction of the authorized officer,

the surface management agency may cite you for noncompliance under its surface management regulations. For land administered by the Bureau of Land Management (BLM), if you fail to reclaim the land to the satisfaction of the authorized officer as required in 43 CFR Subpart 3809, BLM will issue an order of noncompliance under 43 CFR 3809.601(a). If you fail to comply with the non-compliance order, BLM may take further action under 43 CFR 3809.604. Failure to conduct reclamation is a prohibited act that may subject you to criminal penalties. See 43 CFR 3809.605(h) and 43 CFR 3809.700.

Appeal Procedures

This decision may be appealed to the Interior Board of Land Appeals, Office of the Secretary, in accordance with the regulations contained in 43 CFR, Part 4, and the enclosed Form 1842-1. If an appeal is taken, your notice of appeal must be filed in this office (at the above address) within 30 days from receipt of this decision. The appellant has the burden of showing that the decision appealed from is in error.


If you wish to file a petition pursuant to regulation 43 CFR 4.21 (58 FR 4939, January 19, 1993) for a stay of the effectiveness of this decision during the time that your appeal is being reviewed by the Board, the petition for a stay must accompany your notice of appeal. A petition for a stay is required to show sufficient justification based on the standards listed below. Copies of the notice of appeal and petition for a stay **must** also be submitted to each party named in this decision and to the Interior Board of Land Appeals and to the appropriate Office of the Solicitor (see 43 CFR 4.413) at the same time the original documents are filed with this office. If you request a stay, you have the burden of proof to demonstrate that a stay should be granted.

Standards for Obtaining a Stay

Except as otherwise provided by law or other pertinent regulation, a petition for a stay of a decision pending appeal shall show sufficient justification based on the following standards:

- (1) The relative harm to the parties if the stay is granted or denied,
- (2) The likelihood of the appellant's success on the merits,
- (3) The likelihood of immediate and irreparable harm if the stay is not granted, and
- (4) Whether the public interest favors granting the stay.

Please include your AMC serial number(s) on all correspondence. If additional information is required, please call Pauline Brown at 602-417-9360.



Lucas Lucero
Deputy State Director
Lands, Minerals, and Energy Division

Enclosure

SENDER: COMPLETE THIS SECTION

- Complete items 1, 2, and 3.
- Print your name and address on the reverse so that we can return the card to you.
- Attach this card to the back of the mailpiece, or on the front if space permits.

1. Article Addressed to:

GARY RUSH
 450 3RD AVE # 145
 CLEAR LAKE, WI 54005-8905
 9200 PB AMC435574, AMC439800



9590 9402 2630 6336 1247 69

2. Article Number (Transfer from service label)

7016 2140 0000 1629 2841

COMPLETE THIS SECTION ON DELIVERY

A. Signature

X Agent Addressee

B. Received by (Printed Name)

C. Date of Delivery

D. Is delivery address different from item 1? YesIf YES, enter delivery address below: No

3. Service Type

 Adult Signature Adult Signature Restricted Delivery Certified Mail® Certified Mail Restricted Delivery Collect on Delivery Collect on Delivery Restricted Delivery



Registered Mail

Registered Mail Restricted Delivery

(over \$500)

 Priority Mail Express® Registered Mail™ Registered Mail Restricted Delivery Return Receipt for Merchandise Signature Confirmation™ Signature Confirmation Restricted Delivery

USPS TRACKING #



First-Class Mail
Postage & Fees Paid
USPS
Permit No. G-10

9590 9402 2630 6336 1247 69

United States
Postal Service

RECEIVED
BLM AZ STATE OFFICE

2017 DEC 18 P 2:02

PHOENIX ARIZONA

Sender: Please print your name, address, and ZIP+4® in this box*

U.S. DEPARTMENT OF THE INTERIOR
BUREAU OF LAND MANAGEMENT
ARIZONA STATE OFFICE
ONE NORTH CENTRAL AVENUE, SUITE 800
PHOENIX, AZ 85004-4427



SENDER: COMPLETE THIS SECTION

- Complete items 1, 2, and 3.
- Print your name and address on the reverse so that we can return the card to you.
- Attach this card to the back of the mailpiece, or on the front if space permits.

1. Article Addressed to:

GARY RUSH
 450 3RD AVE # 145
 CLEAR LAKE, WI 54005-8905
 9200 PB AMC435574, AMC439800



9590 9402 2630 6336 1247 69

2. Article Number (Transfer from service label)

7016 2140 0000 1629 2841

COMPLETE THIS SECTION ON DELIVERY

A. Signature

X

 Agent
 Addressee

B. Received by (Printed Name)

C. Date of Delivery

 D. Is delivery address different from item 1? Yes
 If YES, enter delivery address below: No

3. Service Type

- | | |
|---|---|
| <input type="checkbox"/> Adult Signature | <input type="checkbox"/> Priority Mail Express® |
| <input type="checkbox"/> Adult Signature Restricted Delivery | <input type="checkbox"/> Registered Mail™ |
| <input checked="" type="checkbox"/> Certified Mail® | <input type="checkbox"/> Registered Mail Restricted Delivery |
| <input type="checkbox"/> Certified Mail Restricted Delivery | <input type="checkbox"/> Return Receipt for Merchandise |
| <input type="checkbox"/> Collect on Delivery | <input type="checkbox"/> Signature Confirmation™ |
| <input type="checkbox"/> Collect on Delivery Restricted Delivery | <input type="checkbox"/> Signature Confirmation Restricted Delivery |
| <input type="checkbox"/> Registered Mail Restricted Delivery (over \$500) | |

PS Form 3811 July 2015 PSN 7530-02-000-9053

Domestic Return Receipt

USPS TRACKING#



First-Class Mail
Postage & Fees Paid
USPS
Permit No. G-10

9590 9402 2630 26336 1247 69

United States
Postal Service

RECEIVED
BLM AZ STATE OFFICE

2017 DEC 18 P 2:01

PHOENIX ARIZONA

Sender: Please print your name, address, and ZIP+4® in this box*

U.S. DEPARTMENT OF THE INTERIOR
BUREAU OF LAND MANAGEMENT
ARIZONA STATE OFFICE
ONE NORTH CENTRAL AVENUE, SUITE 800
PHOENIX, AZ 85004-4427





United States Department of the Interior

BUREAU OF LAND MANAGEMENT

Arizona State Office

One North Central Avenue, Suite 800

Phoenix, Arizona 85004-4427

www.blm.gov/az/



DEC 07 2017

In Reply Refer To:
3830 (9200) RM
AMC435574

CERTIFIED MAIL - RETURN RECEIPT REQUESTED No. 7017 0660 0000 3024 1522

DECISION

MARK SALYER : This decision affects those claims shown
16286 N 159TH DR : in the block below.
SURPRISE, AZ 85374-5714 :

AMC435575
GOLD BEND #3

MINING CLAIMS DECLARED FORFEITED

The mining claims listed above have been declared forfeited as of September 1, 2017, for failure to timely file the required maintenance fee payment or small miner's maintenance fee waiver (waiver).

Claimants are required to pay an annual non-refundable maintenance fee of \$155 per 20 acres or portion thereof, or submit a waiver, on or before September 1 of each year. These requirements were established by 30 U.S.C. 28f-1, as amended, and 43 CFR 3834 and 3835.

Our records do not show receipt of a maintenance fee payment or small miner waiver filed on or before the due date. Therefore, the claims listed above are forfeited.

Reclamation Requirements

This decision does not relieve you of the liability for reclamation of all areas disturbed by your activities on lands covered by the subject mining claim(s) and/or site(s). After you complete the reclamation, you must notify the authorized officer of the appropriate surface managing agency so that the authorized officer may conduct a final site inspection and determine whether you may be released from liability. If you fail to reclaim the land to the satisfaction of the authorized officer,

the surface management agency may cite you for noncompliance under its surface management regulations. For land administered by the Bureau of Land Management (BLM), if you fail to reclaim the land to the satisfaction of the authorized officer as required in 43 CFR Subpart 3809, BLM will issue an order of noncompliance under 43 CFR 3809.601(a). If you fail to comply with the non-compliance order, BLM may take further action under 43 CFR 3809.604. Failure to conduct reclamation is a prohibited act that may subject you to criminal penalties. See 43 CFR 3809.605(h) and 43 CFR 3809.700.

Appeal Procedures

This decision may be appealed to the Interior Board of Land Appeals, Office of the Secretary, in accordance with the regulations contained in 43 CFR, Part 4, and the enclosed Form 1842-1. If an appeal is taken, your notice of appeal must be filed in this office (at the above address) within 30 days from receipt of this decision. The appellant has the burden of showing that the decision appealed from is in error.


If you wish to file a petition pursuant to regulation 43 CFR 4.21 (58 FR 4939, January 19, 1993) for a stay of the effectiveness of this decision during the time that your appeal is being reviewed by the Board, the petition for a stay must accompany your notice of appeal. A petition for a stay is required to show sufficient justification based on the standards listed below. Copies of the notice of appeal and petition for a stay **must** also be submitted to each party named in this decision and to the Interior Board of Land Appeals and to the appropriate Office of the Solicitor (see 43 CFR 4.413) at the same time the original documents are filed with this office. If you request a stay, you have the burden of proof to demonstrate that a stay should be granted.

Standards for Obtaining a Stay

Except as otherwise provided by law or other pertinent regulation, a petition for a stay of a decision pending appeal shall show sufficient justification based on the following standards:

- (1) The relative harm to the parties if the stay is granted or denied,
- (2) The likelihood of the appellant's success on the merits,
- (3) The likelihood of immediate and irreparable harm if the stay is not granted, and
- (4) Whether the public interest favors granting the stay.

Please include your AMC serial number(s) on all correspondence. If additional information is required, please call RéAnn Myers at 602-417-9413.



Lucas Lucero
Deputy State Director
Lands, Minerals, and Energy Division

Enclosure

SENDER: COMPLETE THIS SECTION

- Complete items 1, 2, and 3.
- Print your name and address on the reverse so that we can return the card to you.
- Attach this card to the back of the mailpiece, or on the front if space permits.

1. Article Addressed to:

MARK SALYER
 16286 N 159TH DR
 SURPRISE AZ 85374-5714
 9200 RM AMC435574



9590 9402 2629 6336 6622 03

2. Article Number (Transfer from service label)

7017 0660 0000 3024 1522

COMPLETE THIS SECTION ON DELIVERY**A. Signature**

X

Mark Salyer

Agent

Addressee

B. Received by (Printed Name)**C. Date of Delivery**

D. Is delivery address different from item 1? Yes


If YES, enter delivery address below: No

3. Service Type

- Adult Signature
- Adult Signature Restricted Delivery
- Certified Mail®
- Certified Mail Restricted Delivery
- Collect on Delivery
- Collect on Delivery Restricted Delivery
- Insured Mail
- Priority Mail Express®
- Registered Mail™
- Registered Mail Restricted Delivery
- Return Receipt for Merchandise
- Signature Confirmation™
- Signature Confirmation Restricted Delivery

Mail Restricted Delivery
 500)

USPS TRACKING #



First-Class Mail
Postage & Fees Paid
USPS
Permit No. G-10

9590 9402 2629 6336 6622 03

United States
Postal Service


• Sender: Please print your name, address, and ZIP+4® in this box •

RECEIVED
BLM AZ STATE OFFICE

2017 DEC 18 P. 2:02

PHOENIX, ARIZONA

U.S. DEPARTMENT OF THE INTERIOR
BUREAU OF LAND MANAGEMENT
ARIZONA STATE OFFICE
ONE NORTH CENTRAL AVENUE, SUITE 800
PHOENIX, AZ 85004-4427



USPS Tracking®

FAQs > (<http://faq.usps.com/?articleId=220900>)

Track Another Package +

Tracking Number: 70170660000030241522

Remove X

Expected Delivery on

THURSDAY

14

DECEMBER
2017 ⓘ

by

8:00pm ⓘ

 **Delivered**

December 14, 2017 at 3:08 pm
DELIVERED, LEFT WITH INDIVIDUAL
SURPRISE, AZ 85374

Get Updates ▾

Text & Email Updates



Tracking History



Product Information



See Less ^

Can't find what you're looking for?



United States Department of the Interior



BUREAU OF LAND MANAGEMENT
Arizona State Office
One North Central Avenue, Suite 800
Phoenix, Arizona 85004-4427
www.blm.gov/az/

DEC 20 2017

In Reply Refer To:
3830 (9200) PB
AMC435574

CERTIFIED MAIL - RETURN RECEIPT REQUESTED No. 7017 0190 0000 4056 5799

DECISION

JERRY FEDOR : This decision affects those claims shown
PO BOX 1385 : in the block below.
MARION, MT 59925-1385 :

AMC435579
MARCOS GOLD #8

MINING CLAIMS DECLARED FORFEITED

The mining claims listed above have been declared forfeited as of September 1, 2017, for failure to timely file the required maintenance fee payment or small miner's maintenance fee waiver (waiver).

Claimants are required to pay an annual non-refundable maintenance fee of \$155 per 20 acres or portion thereof, or submit a waiver, on or before September 1 of each year. These requirements were established by 30 U.S.C. 28f-1, as amended, and 43 CFR 3834 and 3835.

Our records do not show receipt of a maintenance fee payment or small miner waiver filed on or before the due date. Therefore, the claims listed above are forfeited.

Reclamation Requirements

This decision does not relieve you of the liability for reclamation of all areas disturbed by your activities on lands covered by the subject mining claim(s) and/or site(s). After you complete the reclamation, you must notify the authorized officer of the appropriate surface managing agency so that the authorized officer may conduct a final site inspection and determine whether you may be released from liability. If you fail to reclaim the land to the satisfaction of the authorized officer,

the surface management agency may cite you for noncompliance under its surface management regulations. For land administered by the Bureau of Land Management (BLM), if you fail to reclaim the land to the satisfaction of the authorized officer as required in 43 CFR Subpart 3809, BLM will issue an order of noncompliance under 43 CFR 3809.601(a). If you fail to comply with the non-compliance order, BLM may take further action under 43 CFR 3809.604. Failure to conduct reclamation is a prohibited act that may subject you to criminal penalties. See 43 CFR 3809.605(h) and 43 CFR 3809.700.

Appeal Procedures

This decision may be appealed to the Interior Board of Land Appeals, Office of the Secretary, in accordance with the regulations contained in 43 CFR, Part 4, and the enclosed Form 1842-1. If an appeal is taken, your notice of appeal must be filed in this office (at the above address) within 30 days from receipt of this decision. The appellant has the burden of showing that the decision appealed from is in error.


If you wish to file a petition pursuant to regulation 43 CFR 4.21 (58 FR 4939, January 19, 1993) for a stay of the effectiveness of this decision during the time that your appeal is being reviewed by the Board, the petition for a stay must accompany your notice of appeal. A petition for a stay is required to show sufficient justification based on the standards listed below. Copies of the notice of appeal and petition for a stay **must** also be submitted to each party named in this decision and to the Interior Board of Land Appeals and to the appropriate Office of the Solicitor (see 43 CFR 4.413) at the same time the original documents are filed with this office. If you request a stay, you have the burden of proof to demonstrate that a stay should be granted.

Standards for Obtaining a Stay

Except as otherwise provided by law or other pertinent regulation, a petition for a stay of a decision pending appeal shall show sufficient justification based on the following standards:

- (1) The relative harm to the parties if the stay is granted or denied,
- (2) The likelihood of the appellant's success on the merits,
- (3) The likelihood of immediate and irreparable harm if the stay is not granted, and
- (4) Whether the public interest favors granting the stay.

Please include your AMC serial number(s) on all correspondence. If additional information is required, please call Pauline Brown at 602-417-9360.



Lucas Lucero
Deputy State Director
Lands, Minerals, and Energy Division

Enclosure

SENDER: COMPLETE THIS SECTION

- Complete items 1, 2, and 3.
- Print your name and address on the reverse so that we can return the card to you.
- Attach this card to the back of the mailpiece, or on the front if space permits.

1. Article Addressed to:

JERRY FEDOR
 PO BOX 1385
 MARION MT 59925-1385
 9200/PB/AMC435574



9590 9402 1932 6123 9402 80

2. Article Number (Transfer from service label)

7017 0190 0000 4056 5799

COMPLETE THIS SECTION ON DELIVERY

A. Signature

X Agent AddresseeB. Received by (*Printed Name*)

C. Date of Delivery

D. Is delivery address different from item 1? YesIf YES, enter delivery address below: No

3. Service Type

 Adult Signature Adult Signature Restricted Delivery Certified Mail® Certified Mail Restricted Delivery Collect on Delivery Collect on Delivery Restricted Delivery Insured Mail Registered Mail Restricted Delivery Registered Mail (over \$500) Priority Mail Express® Registered Mail™ Registered Mail Restricted Delivery Return Receipt for Merchandise Signature Confirmation™ Signature Confirmation

Restricted Delivery

USPS TRACKING #



First-Class Mail
Postage & Fees Paid
USPS
Permit No. G-10

9590 9402 1932 6123 9402 80

United States
Postal Service

• Sender: Please print your name, address, and ZIP+4® in this box•

RECEIVED
BLM AZ STATE OFFICE

2017 DEC 26 A 8:59

PHOENIX, ARIZONA

U.S. DEPARTMENT OF THE INTERIOR
BUREAU OF LAND MANAGEMENT
ARIZONA STATE OFFICE
ONE NORTH CENTRAL AVENUE, SUITE 800
PHOENIX, AZ 85004-4427



OFFICIAL COPIES: /CASEFILE/ /SD READ/ /DIVISION/ /AUTHOR/

filled 10/10/17
Brown 10/10/17
Attorney 10/10/17
4 10/11/17

OCT 11 2017

In Reply Refer To:
3800 (9200) PB
AMC435574; AMC437459; AMC438481

CERTIFIED MAIL – RETURN RECEIPT REQUESTED 7017 0660 0000 3024 0990

NOTICE

DONALD H. BILLINGS
3138 E SOUTHERN AVE
INDIANAPOLIS, IN 46203-4718

KAREN-ONE; CRISTINA; KAREN
AMC435577, AMC437459, AMC438481

Maintenance Fee Waiver Held for Rejection

This office received the Maintenance Fee Waiver Certification (waiver) for the above listed mining claim(s). The waiver is not properly completed and does not meet the annual filing requirements.

In accordance with 43 Code of Federal Regulations (CFR) 3835.10, the name, address, and original signatures of all owners of the mining claim must be included on the waiver form. Please correct the discrepancy as noted below:

The waiver document does not contain an original signature. The signature appears to be either a digital signature or a signature stamp. All waiver requests must contain the original signatures of all mining claimants.

In order to correct the defect in the waiver, per 43 CFR 3835.93, you must provide this office with the requested information within 60 days of your receipt of this notice. If you are unable to provide this information, you have the option of paying the annual maintenance fee of \$155 per claim (\$155 per 20 acres for placer claims larger than 20 acres). If we do not receive the requested corrections or the maintenance fees within the 60 day time frame, the claim(s) will be declared forfeited and closed.

Due by 12/30/17

*Ac 393
10-12-17*

SENDER: COMPLETE THIS SECTION

- Complete items 1, 2, and 3.
- Print your name and address on the reverse so that we can return the card to you:
- Attach this card to the back of the mailpiece, or on the front if space permits.

1. Article Addressed to:

OCT 11 2017

DONALD H. BILLINGS
 3138 E SOUTHERN AVE
 INDIANAPOLIS, IN 46203-4718
 920/PB/AMC435574; AMC437459; AMC438481



9590 9402 1932 6123 9424 06

2. Article Number (Transfer from service label)

7017 0660 0000 3024 0990

COMPLETE THIS SECTION ON DELIVERY

A. Signature

Amanda Underwood

-
- Agent
-
-
- Addressee

B. Received by (Printed Name)

Amanda Underwood

C. Date of Delivery

D. Is delivery address different from item 1?

 Yes

If YES, enter delivery address below:

 No

3. Service Type

- Adult Signature
- Adult Signature Restricted Delivery
- Certified Mail®
- Certified Mail Restricted Delivery
- Collect on Delivery
- Collect on Delivery Restricted Delivery
- Registered Mail Express®
- Registered Mail™
- Registered Mail Restricted Delivery
- Return Receipt for Merchandise
- Signature Confirmation™
- Signature Confirmation Restricted Delivery

d Mail
 d Mail Restricted Delivery
 (500)

USPS TRACKING #



First-Class Mail
Postage & Fees Paid
USPS
Permit No. G-10

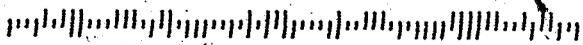
9590 9402 1922 6123 9424 06

United States
Postal Service

RECEIVED
ELM AZ STATE OFF

• Sender: Please print your name, address, and ZIP+4® in this box •

PHC
NOV -3 P
U.S. DEPARTMENT OF THE INTERIOR
BUREAU OF LAND MANAGEMENT
ARIZONA STATE OFFICE
ONE NORTH CENTRAL AVENUE, SUITE 800
PHOENIX, AZ 85004-4427



Please include your AMC serial number on all correspondence. If additional information is required, please contact Pauline Brown at 602-417-9360.

/s/ Lucas Lucero

Lucas Lucero
Deputy State Director
Lands, Minerals and Energy Division

Enclosure(s)



United States Department of the Interior



BUREAU OF LAND MANAGEMENT
Arizona State Office
One North Central Avenue, Suite 800
Phoenix, Arizona 85004-4427
www.blm.gov/az/

OCT 11 2017

In Reply Refer To:
3800 (9200) PB
AMC435574; AMC437459; AMC438481



CERTIFIED MAIL – RETURN RECEIPT REQUESTED 7017 0660 0000 3024 0990

NOTICE

DONALD H. BILLINGS
3138 E SOUTHERN AVE
INDIANAPOLIS, IN 46203-4718

KAREN-ONE; CRISTINA; KAREN
AMC435577, AMC437459, AMC438481

Maintenance Fee Waiver Held for Rejection

This office received the Maintenance Fee Waiver Certification (waiver) for the above listed mining claim(s). The waiver is not properly completed and does not meet the annual filing requirements.


In accordance with 43 Code of Federal Regulations (CFR) 3835.10, the name, address, and original signatures of all owners of the mining claim must be included on the waiver form. Please correct the discrepancy as noted below:

The waiver document does not contain an original signature. The signature appears to be either a digital signature or a signature stamp. All waiver requests must contain the original signatures of all mining claimants.

In order to correct the defect in the waiver, per 43 CFR 3835.93, you must provide this office with the requested information within 60 days of your receipt of this notice. If you are unable to provide this information, you have the option of paying the annual maintenance fee of \$155 per claim (\$155 per 20 acres for placer claims larger than 20 acres). If we do not receive the requested corrections or the maintenance fees within the 60 day time frame, the claim(s) will be declared forfeited and closed.

2

Please include your AMC serial number on all correspondence. If additional information is required, please contact Pauline Brown at 602-417-9360.



Lucas Lucero
Deputy State Director
Lands, Minerals and Energy Division

Enclosure(s)

UNITED STATES
DEPARTMENT OF THE INTERIOR
BUREAU OF LAND MANAGEMENT

MAINTENANCE FEE WAIVER CERTIFICATION

SEE INSTRUCTIONS ON PAGE 2

577
[Handwritten initials]

Amc 435574
Amc 438481
FORM APPROVED
OMB NO. 1004-0114
Expires: January 31, 2020
Amc 437459

- This small miner waiver is filed for the assessment year beginning on September 1, 2016 and ending on September 1, 2017.
- The undersigned and all related parties owned ten or fewer mining claims, mill, or tunnel sites located and maintained on Federal lands in the United States of America on September 1, 2016.
- The undersigned have performed the assessment work required by law for each mining claim listed prior to filing this waiver and understand that by filing this form, the undersigned must file an affidavit of assessment work with the Bureau of Land Management (BLM) by the December 30th following the filing of this waiver.
- The undersigned understand that if the assessment work obligation has not yet come due under 30 U.S.C. 28 (for those claims in their first assessment year only), a notice of intent to hold reciting this condition must be recorded by the December 30th following the filing of this waiver.
- The undersigned understand that mill and tunnel sites may also be listed on this waiver and be waived from payment of the maintenance fee, and that a notice of intent to hold for these sites is required to be filed with the BLM by the December 30th following the filing of this waiver.
- The undersigned understand and acknowledge that pursuant to 43 U.S.C. 1212 and 18 U.S.C. 1001, the filing or recording of a false, fictitious, or fraudulent document with the BLM may result in a fine of up to \$250,000, a prison term not to exceed five years, or both.
- The mining claims, mill or tunnel sites for which this waiver from payment of the maintenance fees is requested are:

CLAIM OR SITE NAME	BLM RECORDATION SERIAL NUMBER
1. Karen - ONE ✓	435577
2. Karen	438481
3. CRISTINIA	437459
4.	
5.	
6.	
7.	
8.	
9.	
10.	

RECEIVED
BLM AZ STATE OFFICE
2017 SEP - 5 PM 3:
PHOENIX, ARIZONA

The owner(s) (claimants) of the above mining claims and sites are:

H. Donald Billings ✓
(Owner's Name - Please Print)

H. Donald Billings
(Owner's Signature)

3138 E Southern Ave
(Owner's Mailing Address)

Indianapolis IN 46203
(City) (State) (Zip Code)

(Owner's Name - Please Print)

(Owner's Signature)

(Owner's Mailing Address)

(City) (State) (Zip Code)

(Owner's Name - Please Print)

(Owner's Signature)

(Owner's Mailing Address)

(City) (State) (Zip Code)

ENTERED
AC 483/A-247
SEP 20 2017
Signature Reg
BY: fb

NW check
3 ct

(Owner's Name - Please Print)

(Owner's Signature)

(Owner's Mailing Address)

(City) (State) (Zip Code)

POSTMARKED
TIMELY

DEPARTMENT OF THE INTERIOR
BUREAU OF LAND MANAGEMENT
MINING CLAIMS

Run Date/Time: 10/11/2017 02:20 PV

(LIVE) Serial Register Page

Page 1 of 1

01 05-10-1872;017STAT0091;30USC26,28,34
Case Type 384101: LODE CLAIM
Claim Name: KAREN-ONE
Commodity :
Case Disposition: ACTIVE
Required Maintenance Fee: \$155.00

Total Acres
20.660

Serial Number
AMC435577
Lead File Number
AMC435574

Name & Address

Int Rel

BILLINGS DONALD H 3138 E SOUTHERN AVE INDIANAPOLIS, IN 46203-4718 CLAIMANT

Mer Twp	Rng	Sec	Quadrant	District/Field Office	County	
14	0100N	0020E	007	NE	HASSAYAMPA FO	YAVAPAI

Act Date	Code	Action	Action Remarks	Receipt Number
10/14/2015	403	LOCATION DATE		
12/18/2015	395	RECORDATION NOTICE RECD	1	3457712
09/01/2017	483	SMALL MINER CERT FILED	2018	
08/24/2016	782	MAINTENANCE FEE PAYMENT	2017;\$155	3640028
09/01/2017	480	EVID OF ASSMT FILED	2017	3972580
12/18/2015	484	LOCATION YEAR / MAINTENANCE	2016;\$155	3457712
09/01/2017	247	FUTURE ACTION SUSPENSE	2018 WVR CORRECTION	
10/04/2016	396	TRF OF INTEREST FILED	KAROLYI STEVE	3672172
06/16/2016	669	LAND STATUS CHECKED		
12/18/2015	501	ACCT ADV IN LEAD FILE	AMC435574-AMC435585;	

Line Nr Remarks

**DEPARTMENT OF THE INTERIOR
BUREAU OF LAND MANAGEMENT
MINING CLAIMS**

Run Date/Time: 10/11/2017 02:21 PV

(LIVE) Serial Register Page

Page 1 of 1

01 05-10-1872;017STAT0091;30USC26,28,34
Case Type 384101: LODE CLAIM
Claim Name: CRISTINA
Commodity :
Case Disposition: ACTIVE
Required Maintenance Fee: \$155.00

Total Acres
20.660

Serial Number
AMC437459
Lead File Number
AMC437459

Name & Address	Int Rel
BILLINGS DONALD H 3138 E SOUTHERN AVE INDIANAPOLIS, IN 46203-4718	CLAIMANT

Mer Twp	Rng	Sec	Quadrant	District/Field Office	County
14	0110N	0020E	034 SE	HASSAYAMPA FO	YAVAPAI

Act Date	Code	Action	Action Remarks	Receipt Number
03/28/2016	403	LOCATION DATE		
04/07/2016	395	RECORDATION NOTICE RECD	1	3533264
09/01/2017	483	SMALL MINER CERT FILED	2018	
09/01/2016	782	MAINTENANCE FEE PAYMENT	2017;\$155	3650506
09/01/2017	480	EVID OF ASSMT FILED	2017	3972580
04/07/2016	484	LOCATION YEAR / MAINTENANCE	2016;\$155	3533264
09/01/2017	247	FUTURE ACTION SUSPENSE	2018 WVR CORRECTION	
09/02/2016	669	LAND STATUS CHECKED		
05/05/2016	396	TRF OF INTEREST FILED	KAROLYI STEVE	3553315
04/07/2016	501	ACCT ADV IN LEAD FILE	AMC437459-AMC437463;	

Line Nr Remarks

**DEPARTMENT OF THE INTERIOR
BUREAU OF LAND MANAGEMENT
MINING CLAIMS**

Run Date/Time: 10/11/2017 02:21 PM

(LIVE) Serial Register Page

Page 1 of 1

01 05-10-1872;017STAT0091;30USC26,28,34
Case Type 384101: LODE CLAIM
Claim Name: KAREN
Commodity :
Case Disposition: ACTIVE
Required Maintenance Fee: \$155.00

Total Acres
20.660

Serial Number
AMC438481
Lead File Number
AMC438481

Name & Address	Int Rel
BILLINGS DONALD H 3138 E SOUTHERN AVE INDIANAPOLIS, IN 46203-4718	CLAIMANT

Mer Twp	Rng	Sec	Quadrant	District/Field Office	County
14	0100N	0020E	008 NW ,SW	HASSAYAMPA FO	YAVAPAI

Act Date	Code	Action	Action Remarks	Receipt Number
05/09/2016	403	LOCATION DATE		
06/15/2016	395	RECORDATION NOTICE RECD	1	3586448
09/01/2017	483	SMALL MINER CERT FILED	2018	
08/24/2016	782	MAINTENANCE FEE PAYMENT	2017;\$155	3640028
09/01/2017	480	EVID OF ASSMT FILED	2017	3972580
06/15/2016	484	LOCATION YEAR / MAINTENANCE	2016;\$155	3586448
09/01/2017	247	FUTURE ACTION SUSPENSE	2018 WVR CORRECTION	
10/04/2016	396	TRF OF INTEREST FILED	KAROLYI STEVE	3672172
08/05/2016	669	LAND STATUS CHECKED		
06/15/2016	501	ACCT ADV IN LEAD FILE	AMC438481;	

Line Nr Remarks



FAQs > (<http://faq.usps.com/?articleId=220900>)

Track Another Package +

Tracking Number: 70170660000030240990

Remove X

Your item was delivered at 1:42 pm on October 31, 2017 in INDIANAPOLIS, IN 46203.

 **Delivered**

October 31, 2017 at 1:42 pm
DELIVERED
INDIANAPOLIS, IN 46203

Tracking History



October 31, 2017, 1:42 pm
Delivered

INDIANAPOLIS, IN 46203

Your item was delivered at 1:42 pm on October 31, 2017 in INDIANAPOLIS, IN 46203.

Reminder to Schedule Redelivery of your item

October 16, 2017, 4:23 pm

Notice Left (No Authorized Recipient Available)

INDIANAPOLIS, IN 46203

October 16, 2017, 9:29 am

Out for Delivery

INDIANAPOLIS, IN 46203

October 16, 2017, 9:19 am

Sorting Complete

INDIANAPOLIS, IN 46203

October 16, 2017, 8:32 am

Arrived at Unit

INDIANAPOLIS, IN 46203



How can I help you?

October 15, 2017, 11:43 pm
Departed USPS Regional Facility
INDIANAPOLIS IN DISTRIBUTION CENTER

October 15, 2017, 9:30 am
In Transit to Destination
On its way to INDIANAPOLIS, IN 46203

October 14, 2017, 3:55 am
Arrived at USPS Regional Facility
INDIANAPOLIS IN DISTRIBUTION CENTER

October 13, 2017, 9:10 am
In Transit to Destination
On its way to INDIANAPOLIS, IN 46203

October 12, 2017, 8:10 am
Departed USPS Regional Facility
PHOENIX AZ DISTRIBUTION CENTER

October 11, 2017, 10:04 pm
Arrived at USPS Regional Facility
PHOENIX AZ DISTRIBUTION CENTER

Product Information ^

Postal Product:

Features:
Certified Mail™

See Less ^

Can't find what you're looking for?

Go to our **FAQs** (<http://faq.usps.com/?articleId=220900>) section to find answers to your tracking questions.



How can I help you?

SENDER: COMPLETE THIS SECTION

- Complete items 1, 2, and 3.
- Print your name and address on the reverse so that we can return the card to you.
- Attach this card to the back of the mailpiece, or on the front if space permits.

1. Article Addressed to: **OCT 11 2017**

DONALD H. BILLINGS
 3138 E SOUTHERN AVE
 INDIANAPOLIS, IN 46203-4718
 920/PB/AMC435574; AMC437459; AMC438481



9590 9402 1932 6123 9424 06

2. Article Number (Transfer from service label)

7017 0660 0000 3024 0990

PS Form 3811, July 2015 PSN 7530-02-000-9053

COMPLETE THIS SECTION ON DELIVERY

A. Signature

Amanda Underwood

- Agent
- Addressee

B. Received by (Printed Name)

Amanda Underwood

C. Date of Delivery

D. Is delivery address different from item 1? Yes
 If YES, enter delivery address below: No



3. Service Type

- Adult Signature
- Adult Signature Restricted Delivery
- Certified Mail®
- Certified Mail Restricted Delivery
- Collect on Delivery
- Collect on Delivery Restricted Delivery
- Mail
- Mail Restricted Delivery (500)
- Priority Mail Express®
- Registered Mail™
- Registered Mail Restricted Delivery
- Return Receipt for Merchandise
- Signature Confirmation™
- Signature Confirmation Restricted Delivery

Domestic Return Receipt

USPS TRACKING #



9590 9402 1932 6123 9424 06


United States
Postal Service

RECEIVED
BLM AZ STATE OFF

• Sender: Please print your name, address, and ZIP+4® in this box •

U.S. DEPARTMENT OF THE INTERIOR
 BUREAU OF LAND MANAGEMENT
 ARIZONA STATE OFFICE
 ONE NORTH CENTRAL AVENUE, SUITE 800
 PHOENIX, AZ 85004-4427

First-Class Mail
 Postage & Fees Paid
 USPS
 Permit No. G-10





United States Department of the Interior



BUREAU OF LAND MANAGEMENT

Arizona State Office

One North Central Avenue, Suite 800

Phoenix, Arizona 85004-4427

www.blm.gov/az/

NOV 14 2016

In Reply Refer To:

3800 (9200) RE

AMC425499, AMC435574

CERTIFIED MAIL - RETURN RECEIPT REQUESTED No. 7016 2070 0000 4805 5478

DECISION

DENNIS OSWALT : This decision affects those claims shown
1627 W MAIN ST # 202 : in the block below.
BOZEMAN, MT 59715-4011 :

AMC425508, AMC435582
MILLSITE CG #5, MILLSITE CANYON #4

MINING CLAIMS DECLARED FORFEIT

The mining claims listed above have been declared forfeit as of September 1, 2016, for failure to timely file the required maintenance fee payment or small miner's maintenance fee waiver (waiver).

Claimants are required to pay an annual non-refundable maintenance fee of \$155 per 20 acres or portion thereof, or submit a waiver, on or before September 1 of each year. These requirements were established by 30 U.S.C. 28f-1, as amended, and 43 CFR 3834 and 3835.

Our records do not show receipt of a maintenance fee payment or small miner waiver filed on or before the due date. Therefore, the claims listed above are forfeit.

Reclamation Requirements

This decision does not relieve you of the liability for reclamation of all areas disturbed by your activities on lands covered by the subject mining claim(s) and/or site(s). After you complete the reclamation, you must notify the authorized officer of the appropriate surface managing agency so that the authorized officer may conduct a final site inspection and determine whether you may be released from liability. If you fail to reclaim the land to the satisfaction of the authorized officer, the surface management agency may cite you for noncompliance under its surface management regulations. For land administered by the Bureau of Land Management (BLM), if you fail to

reclaim the land to the satisfaction of the authorized officer as required in 43 CFR Subpart 3809, BLM will issue an order of noncompliance under 43 CFR 3809.601(a). If you fail to comply with the non-compliance order, BLM may take further action under 43 CFR 3809.604. Failure to conduct reclamation is a prohibited act that may subject you to criminal penalties. See 43 CFR 3809.605(h) and 43 CFR 3809.700.

Appeal Procedures

This decision may be appealed to the Interior Board of Land Appeals, Office of the Secretary, in accordance with the regulations contained in 43 CFR, Part 4, and the enclosed Form 1842-1. If an appeal is taken, your notice of appeal must be filed in this office (at the above address) within 30 days from receipt of this decision. The appellant has the burden of showing that the decision appealed from is in error.

If you wish to file a petition pursuant to regulation 43 CFR 4.21 (58 FR 4939, January 19, 1993) for a stay of the effectiveness of this decision during the time that your appeal is being reviewed by the Board, the petition for a stay must accompany your notice of appeal. A petition for a stay is required to show sufficient justification based on the standards listed below. Copies of the notice of appeal and petition for a stay **must** also be submitted to each party named in this decision and to the Interior Board of Land Appeals and to the appropriate Office of the Solicitor (see 43 CFR 4.413) at the same time the original documents are filed with this office. If you request a stay, you have the burden of proof to demonstrate that a stay should be granted.

Standards for Obtaining a Stay

Except as otherwise provided by law or other pertinent regulation, a petition for a stay of a decision pending appeal shall show sufficient justification based on the following standards:

- (1) The relative harm to the parties if the stay is granted or denied,
- (2) The likelihood of the appellant's success on the merits,
- (3) The likelihood of immediate and irreparable harm if the stay is not granted, and
- (4) Whether the public interest favors granting the stay.

Please include your AMC serial number(s) on all correspondence. If additional information is required, please call Rod Ebert at 602-417-9397.



Rebecca Heick
Deputy State Director
Lands, Minerals, and Energy Division

Enclosure

SENDER: COMPLETE THIS SECTION

COMPLETE THIS SECTION ON DELIVERY

Complete items 1, 2, and 3.

Print your name and address on the reverse so that we can return the card to you.

Attach this card to the back of the mailpiece, or on the front if space permits.

Article Addressed to:

DENNIS OSWALT

1627 W MAIN ST # 202

BOZEMAN MT 59715-4011

920/RE/AMC425499, AMC435574



9590 9402 1933 6123 0012 94

Article Number (Transfer from service label)

7016 2070 0000 4805 5478

A. Signature

X *Kaitlee Quinn*

Agent

Addressee

B. Received by (Printed Name)

Kaitlee Quinn

C. Date of Delivery

11/19/10

D. Is delivery address different from item 1? Yes
If YES, enter delivery address below: No

3. Service Type

Adult Signature

Adult Signature Restricted Delivery

Certified Mail®

Certified Mail Restricted Delivery

Collect on Delivery

Collect on Delivery Restricted Delivery

Mail Restricted Delivery

Registered Mail™

Registered Mail Restricted Delivery

Priority Mail Express®

Registered Mail™

Registered Mail Restricted Delivery

Return Receipt for Merchandise

Signature Confirmation™

Signature Confirmation Restricted Delivery

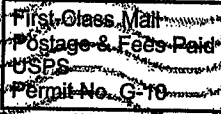

3 Form 3811, July 2015 PSN 7530-02-000-9053

Domestic Return Receipt

USPS TRACKING #



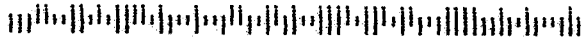
9590 9402 1933 6123 0012 94



United States Postal Service

• Sender: Please print your name, address, and ZIP+4® in this box•

PHOENIX, ARIZONA
DEPARTMENT OF THE INTERIOR
Bureau of Land Management
Arizona State Office
One N. Central Avenue, Suite 800
Phoenix, AZ 85004-4427



NOTICE!!

These documents have been scanned!

Do not place un-scanned documents beneath this notice!

Do not remove this notice from this file!

GPO Jacket No. 560-102
Print Order 61540
Rise Business Services, LLC
Job=AZ15 5/6/2019



Box Number= AZ15021



Claim Begin-End: AMC435574-AMC435585

3 Transfers



AZ15021-14

AMC435500-AMC435942

When recorded return to:

Steve Karolyi
PO BOX 74353
Phoenix, AZ 85087

QUIT CLAIM DEED

For consideration of \$10.00 and other valuable considerations, I or we, Steve Karolyi, whose address is PO BOX 74353 Phoenix, AZ 85087, hereby quitclaim to: Mark and Terry Theriault
17 Main St
Sumner, ME 04292

all right, title or interest in the following real property situated in La Paz County, Arizona:

Claim: AMC # 435580 Marcos Gold #9, 20 Acre Lode Claim
Legal Description: Township 5 N, Range 12 W, Section 14, NW and SW Corridor
Exempt per A.R.S. 11-1134-A6

Executed this this 15th day of August, 2018

[Signature]
Grantor - Steve Karolyi

RECEIVED
BLM AZ STATE OFFICE
2018 AUG 21 P 1:29
PHOENIX, ARIZONA

STATE OF Arizona
COUNTY OF Maricopa

This instrument was acknowledged before me this 15th day of August, 2018 by:

[Signature]
Notary Public

My Commission Expires: 11/5/2020

ASHLEY SEWELL
Notary Public - State of Arizona
MARICOPA COUNTY
My Commission Expires
November 5, 2020

ENTERED
AUG 27 2018
BY: AS

Mine Finder Gold & Ranger Gold Exploration LLC

Attention: Bureau of Land Management

Please use the American Express credit card on file.

Sincerely,



Steve Karolyi

(623) 374-5413

8/17/18

PHOENIX, ARIZONA

2018 AUG 21 P 1:29

RECEIVED
BLM AZ STATE OFFICE

1x2
TRF

**United States Department of the Interior
Bureau of Land Management**
DIV OF LANDS, MINRLS & ENERGY
ONE N CENTRAL AVE
PHOENIX, AZ 85004 -4427
Phone: 602-417-9200

Receipt

No: 4241569

Transaction #: 4356979	
Date of Transaction: 08/22/2018	
CUSTOMER:	
	STEVE F KAROLYI PO BOX 74353 PHOENIX, AZ 85087-1006 US

LINE #	QTY	DESCRIPTION	REMARKS	UNIT PRICE	TOTAL
1	1.00	LOCATABLE MINERALS / MINING CLAIMS- NOT NEW-UNADJUD, ONE AUTH NO. ONLY / MINING CLAIM MONEY RECEIVED CASES: AMC435580/\$20.00	TRANSFER	- n/a -	20.00
TOTAL:					\$20.00

PAYMENT INFORMATION			
NOTE: Items will appear on credit card statement as "Bureau of Land Mgmt CO".			
1	AMOUNT:	20.00	POSTMARKED: N/A
	TYPE:	CREDIT CARD	RECEIVED: 08/22/2018
	NAME:	KAROLYI, STEVE F PO BOX 74353 PHOENIX AZ 85087-1006 US	
	CARD NO:	XXXXXXXXXXXX5005	AUTH CODE: 165854
	NAME ON CARD:	STEVE KAROLYI	
	SIGNATURE:		

REMARKS

This receipt was generated by the automated BLM Collections and Billing System and is a paper representation of a portion of the official electronic record contained therein.

AMC 435574
435956

When recorded return to:

Steve Karolyi
PO BOX 74353
Phoenix, AZ 85087

QUIT CLAIM DEED

For consideration of \$10.00 and other valuable considerations, I or we, Steve Karolyi, whose address is PO BOX 74353 Phoenix, AZ 85087, hereby quitclaim to: Andrew J Brennan
202 Lynnhurst Dr.
Ormond Beach, FL 32176

all right, title or interest in the following real property situated in Maricopa, Arizona:

Claim: AMC # 435574 Gold Bend #1, 20 Acre Lode Claim
Legal Description: Township 10 N, Range 4 E, Section 33, NW Corridor
Exempt per A.R.S. 11-1134-A6

Executed this this 14th day of February, 2018

[Signature]
Grantor - Steve Karolyi

RECEIVED
DEPT. OF RECORDS & OFFICE
2018 FEB 20 P 2:30
PHOENIX, ARIZONA

STATE OF Arizona
COUNTY OF Maricopa

This instrument was acknowledged before me this 14th day of February, 2018 by:

[Signature]
Notary Public

My Commission Expires:
11.5.2020

ASHLEY SEWELL
Notary Public - State of Arizona
MARICOPA COUNTY
My Commission Expires
November 5, 2020

ENTERED
FEB 26 2018
BY: [Signature]

When recorded return to:

Steve Karolyi
PO BOX 74353
Phoenix, AZ 85087

QUIT CLAIM DEED

For consideration of \$10.00 and other valuable considerations, I or we, Steve Karolyi, whose address is PO BOX 74353 Phoenix, AZ 85087, hereby quitclaim to: Ronald Kempka Jr.
PO BOX 9181
Greenbay, WI 54308

all right, title or interest in the following real property situated in Maricopa County, Arizona:

Claim: AMC # 435963 Redrock Gold #1, 20 Acre Lode Claim
Legal Description: Township 4 N, Range 6 W, Section 19, SW Corridor and Section 30, NW Corridor
Exempt per A.R.S. 11-1134-A6

Executed this this 8th day of FEBRUARY, 2018




Grantor – Steve Karolyi


STATE OF Arizona
COUNTY OF Maricopa

RECEIVED
PLM A RECORDS OFFICE
2018 FEB 20 P. 2:30
PHOENIX, ARIZONA



This instrument was acknowledged before me this 8th day of FEBRUARY, 2018 by:



Notary Public


ASHLEY SEWELL
Notary Public - State of Arizona
MARICOPA COUNTY
My Commission Expires
November 5, 2020

My Commission Expires: NOV. 5. 2020


ENTERED
FEB 26 2018
BY: 

Envelope is kept with mining claims
JMC



MINE FINDER GOLD
Ranger Gold Exploration
P.O. Box 74353
Phoenix, AZ 85087

PHOENIX
AZ 85004
16 FEB
PM 3 L



1000



85004

PAID
BLACK CANYON CITY, AZ
85324
FEB 16, 18
AMOUNT
\$0.71
R2304W119781-04

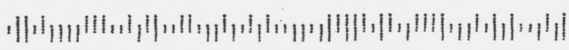
US Department of Interior BLM
One North Central Ave Suite 800
Phoenix, AZ 85004-4427

PHOENIX, ARIZONA

2018 FEB 20 P 2:29

RECEIVED

85004-442700





MINE FINDER GOLD

Ranger Gold Exploration

P.O. Box 74353

Phoenix, AZ 85087

PHOENIX AZ 852

18 AUG 2018 PM 5 L



U.S. Department of Interior BLM
One North Central Ave Suite 80
Phoenix, AZ 85004

PHOENIX, ARIZONA

2018 AUG 21 P 1:29

RECEIVED
BLM AZ STATE OFFICE

8500484427 0041



**United States Department of the Interior
Bureau of Land Management
DIV OF LANDS, MINRLS & ENERGY
ONE N CENTRAL AVE
PHOENIX, AZ 85004 -4427
Phone: 602-417-9200**

Receipt

No: 4092697

Transaction #: 4204938	
Date of Transaction: 02/21/2018	
CUSTOMER:	
STEVE F KAROLYI PO BOX 74353 PHOENIX, AZ 85087-1006 US	

LINE #	QTY	DESCRIPTION	REMARKS	UNIT PRICE	TOTAL
1	1.00	LOCATABLE MINERALS / MINING CLAIMS- NOT NEW-UNADJUD, ONE AUTH NO. ONLY / MINING CLAIM MONEY RECEIVED CASES: AMC435574/\$20.00	TRF/2	- n/a -	20.00
TOTAL:					\$20.00

PAYMENT INFORMATION			
NOTE: Items will appear on credit card statement as "Bureau of Land Mgmt CO".			
1	AMOUNT:	20.00	POSTMARKED: N/A
	TYPE:	CREDIT CARD	RECEIVED: 02/21/2018
	NAME:	KAROLYI, STEVE F PO BOX 74353 PHOENIX AZ 85087-1006 US	
	CARD NO:	XXXXXXXXXXXX5005	AUTH CODE: 108916
	NAME ON CARD:	STEVE KAROLYI	
	EXPIRES:	01/2020	
	SIGNATURE:		

REMARKS

This receipt was generated by the automated BLM Collections and Billing System and is a paper representation of a portion of the official electronic record contained therein.

AMC 435574
439800

When recorded return to:

Steve Karolyi
PO BOX 74353
Phoenix, AZ 85087

RECEIVED
2017 JUN 12 P 3:00
PHOENIX, ARIZONA

QUIT CLAIM DEED

For consideration of \$10.00 and other valuable considerations, I or we, Steve Karolyi, whose address is PO BOX 74353 Phoenix, AZ 85087, hereby quitclaim to: Gary Rush
450 3rd Ave, Box #145
Clear Lake, WI 54005

all right, title or interest in the following real property situated in Yavapai County, Arizona:

Claim: AMC # 435576 Gold Bend #6, 20 Acre Lode Claim
Legal Description: Township 10 N, Range 4 E, Section 32, NE and SE Corridor
Exempt per A.R.S. 11-1134-A6

Executed this this 9th day of June, 2017

[Signature]

Grantor - Steve Karolyi

STATE OF Arizona
COUNTY OF Maricopa

This instrument was acknowledged before me this 9th day of June, 2017 by:

[Signature]
Notary Public

My Commission Expires:
NOV. 5, 2020

ASHLEY SEWELL
Notary Public in and for
State of Arizona
619618
My Commission Expires Nov 05, 2020

ENTERED
JUN 19 2017
BY: [Signature]

When recorded return to:

Steve Karolyi
PO BOX 74353
Phoenix, AZ 85087

2017 JUN 12 P 3:01
PHOENIX, ARIZONA

QUIT CLAIM DEED

For consideration of \$10.00 and other valuable considerations, I or we, Steve Karolyi, whose address is PO BOX 74353 Phoenix, AZ 85087, hereby quitclaim to: Gary Rush
450 3rd Ave, Box #145
Clear Lake, WI 54005

all right, title or interest in the following real property situated in Pinal County, Arizona:

Claim: AMC # 439808 Millsite Gold, 20 Acre Lode Claim
Legal Description: Township 1 S, Range 11 E, Section 16, NE and SE and NW and SW Corridor
Exempt per A.R.S. 11-1134-A6


Executed this this 8th day of June, 2017



Grantor – Steve Karolyi

STATE OF Arizona
COUNTY OF Maricopa


This instrument was acknowledged before me this 8th day of June, 2017 by:



Notary Public

My Commission Expires:

NOV. 5, 2020





MINE FINDER GOLD

Ranger Gold Exploration

P.O. Box 74353

Phoenix, AZ 85087

PHOENIX AZ 852

09 JUN 2017 PM 6 L



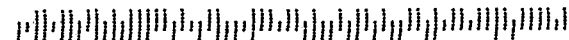
U.S. Department of Interior BLM
one North Central Ave. Suite 800
Phoenix, AZ 85004

PHOENIX, ARIZONA

2017 JUN 12 P 3:00

RECEIVED
U.S. DEPARTMENT OF THE INTERIOR

85004-442700





MINE FINDER GOLD

Ranger Gold Exploration

P.O. Box 74353

Phoenix, AZ 85087

PHOENIX AZ 852

09 JUN 2017 PM 6 L



U.S. Department of Interior BLM
One North Central Ave. Suite 800
Phoenix, AZ 85004

PHOENIX, ARIZONA

2017 JUN 12 P 3:00

RECEIVED
BLM AZ STATE OFFICE

85004-442700



**United States Department of the Interior
Bureau of Land Management
DIV OF LANDS, MINRLS & ENERGY
ONE N CENTRAL AVE
PHOENIX, AZ 85004 -4427
Phone: 602-417-9200**

Receipt

No: 3860766

Transaction #: 3969614	
Date of Transaction: 06/13/2017	
CUSTOMER:	
STEVE F KAROLYI PO BOX 74353 PHOENIX, AZ 85087-1006 US	

LINE #	QTY	DESCRIPTION	REMARKS	UNIT PRICE	TOTAL
1	1.00	LOCATABLE MINERALS / MINING CLAIMS- NOT NEW-UNADJUD, ONE AUTH NO. ONLY / MINING CLAIM MONEY RECEIVED CASES: AMC435576/\$20.00	TRF/2	- n/a -	20.00
TOTAL:					\$20.00

PAYMENT INFORMATION			
NOTE: Items will appear on credit card statement as "Bureau of Land Mgmt CO".			
1	AMOUNT:	20.00	POSTMARKED: N/A
	TYPE:	CREDIT CARD	RECEIVED: 06/13/2017
	NAME:	KAROLYI, STEVE F PO BOX 74353 PHOENIX AZ 85087-1006 US	
	CARD NO:	XXXXXXXXXXXX5005	AUTH CODE: 143410
	NAME ON CARD:	STEVE KAROLYI	
	EXPIRES:	01/2020	
	SIGNATURE:		

REMARKS

This receipt was generated by the automated BLM Collections and Billing System and is a paper representation of a portion of the official electronic record contained therein.

AMC 435574

When recorded return to:

Steve Karolyi
PO BOX 74353
Phoenix, AZ 85087

QUIT CLAIM DEED

For consideration of \$10.00 and other valuable considerations, I or we, Steve Karolyi, whose address is

PO Box 74353 Phoenix, AZ 85087, hereby quitclaim to: Larry Cole
11636 Vistawood St.
Willis, TX 77318

all right, title or interest in the following real property situated in La Paz County, Arizona:

Claim: AMC # 435578 Marcos Gold #7, 20 Acre Lode Claim
Legal Description: Township 5N, Range 12W, Section 14, NW Corridor
Exempt per A.R.S. 11-1134-A6

Executed this this 17th day of February, 2017




Grantor - Steve Karolyi


STATE OF Arizona
COUNTY OF Maricopa

RECEIVED
DLN AZ STATE OFFICE
2017 MAR - 7 A 9:40
PHOENIX, ARIZONA

This instrument was acknowledged before me this 17th day of February, 2017 by:



Notary Public



My Commission Expires:

10/25/2020

ENTERED INTO COMPUTER

3/10/17

United States Department of the Interior
Bureau of Land Management
 DIV OF LANDS, MINRLS & ENERGY
 ONE N CENTRAL AVE
 PHOENIX, AZ 85004 -4427
 Phone: 602-417-9200

Receipt

No: 3781454

Transaction #: 3888229	
Date of Transaction: 03/08/2017	
CUSTOMER:	
STEVE F KAROLYI PO BOX 74353 PHOENIX,AZ 85087-1006 US	

LINE #	QTY	DESCRIPTION	REMARKS	UNIT PRICE	TOTAL
1	1.00	LOCATABLE MINERALS / MINING CLAIMS- NOT NEW-UNADJUD,ONE AUTH NO. ONLY / MINING CLAIM MONEY RECEIVED CASES: AMC435578/\$10.00	QCD - 1	- n/a -	10.00
TOTAL:					\$10.00

PAYMENT INFORMATION					
NOTE: Items will appear on credit card statement as "Bureau of Land Mgmt CO".					
1	AMOUNT:	10.00	POSTMARKED:	N/A	
	TYPE:	CREDIT CARD	RECEIVED:	03/07/2017	
	NAME:	KAROLYI, STEVE F PO BOX 74353 PHOENIX AZ 85087-1006 US			
	CARD NO:	XXXXXXXXXXXX5005	AUTH CODE:	132513	
	NAME ON CARD:	STEVE KAROLYI			
	EXPIRES:	01/2020			
	SIGNATURE:				

REMARKS

This receipt was generated by the automated BLM Collections and Billing System and is a paper representation of a portion of the official electronic record contained therein.


AMC 435574

Mine Finder Gold & Ranger Gold Exploration LLC

Attention: Bureau of Land Management

Please use the American Express credit card on file.

Sincerely,



Steve Karolyi

(623) 374-5413

RECEIVED
BLM AZ STATE OFFICE
2011 MAR -7 A 9:40
PHOENIX, ARIZONA

Mine Finder Gold & Ranger Gold Exploration LLC

435574


437918

439800

Attention: Bureau of Land Management

Please use the American Express credit card on file.

Sincerely,



Steve Karolyi

(623) 374-5413

RECEIVED
OCT 19 2016
BLM/BLM/BLM/BLM/BLM
TUCSON, ARIZONA

When recorded return to:

Steve Karolyi
PO BOX 74353
Phoenix, AZ 85087

QUIT CLAIM DEED

For consideration of \$10.00 and other valuable considerations, I or we, Steve Karolyi, whose address is

PO Box 74353 Phoenix, AZ 85087, hereby quitclaim to: Bryan & Harry Garver
P.O. Box 532
Somerset, CO 81434

all right, title or interest in the following real property situated in Pinal County, Arizona:

Claim: AMC # 437929 Superstition Gold #6, 20 Acre Lode Claim
Legal Description: Township 1S, Range 11E, Section 21, NE & NW Corridor
Exempt per A.R.S. 11-1134-A6

Executed this this 6 day of October, 2016




Grantor – Steve Karolyi

STATE OF Arizona

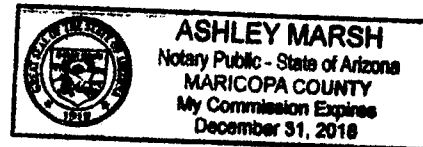
COUNTY OF Maricopa

This instrument was acknowledged before me this 6 day of October, 2016 by:



Notary Public

My Commission Expires: Dec 31, 2018



2016 OCT 19 PM 3:31
MARICOPA COUNTY
ARIZONA

When recorded return to:

Steve Karolyi
PO BOX 74353
Phoenix, AZ 85087

QUIT CLAIM DEED

For consideration of \$10.00 and other valuable considerations, I or we, Steve Karolyi, whose address is

PO Box 74353 Phoenix, AZ 85087, hereby quitclaim to: Kenneth Quackenbush
P.O. Box 160
South Fallsburg, NY 12779

all right, title or interest in the following real property situated in Pinal County, Arizona:

Claim: AMC # 439809 Peacock #3, 20 Acre Lode Claim
AMC # 435583 Peacock #4, 20 Acre Lode Claim
AMC # 435584 Peacock #5, 20 Acre Lode Claim

Legal Description: Township 1S, Range 11E, Section 8/9, NE,NW,SE Corridor
Exempt per A.R.S. 11-1134-A6

RECORDED
2016 OCT 19 PM 3:31
MARICOPA COUNTY, ARIZONA

Executed this this 6 day of October, 2016




Grantor - Steve Karolyi

STATE OF Arizona

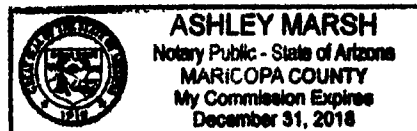
COUNTY OF Maricopa

This instrument was acknowledged before me this 6 day of October, 2016 by:



Notary Public

My Commission Expires: Dec 31, 2018



Mine Finder Gold

Ranger Gold Explo

P.O. Box 74353

Phoenix, AZ 85008



RECEIVED
BLM AZ STATE OFFICE

PHOENIX, ARIZONA

2016 OCT 19 PM 3:31

RECEIVED
BLM AZ STATE OFFICE

PHOENIX, ARIZONA

RECEIVED
BLM AZ STATE OFFICE


2016 OCT 19 PM 3:31
PHOENIX, ARIZONA

Bureau of Land Management
One North Central Ave. Ste 800
Phoenix, AZ 85004

85004-442700

PHOENIX AZ 852

17 OCT 2016 PM 11 L



RECEIVED
BLM AZ STATE OFFICE

2016 OCT 19 PM 3:31

PHOENIX, ARIZONA

United States Department of the Interior
Bureau of Land Management
 DIV OF LANDS, MINRLS & ENERGY
 ONE N CENTRAL AVE
 PHOENIX, AZ 85004 -4427
 Phone: 602-417-9200

Receipt

No: 3683044

Transaction #: 3787489	
Date of Transaction: 10/21/2016	
CUSTOMER:	
STEVE F KAROLYI PO BOX 74353 PHOENIX, AZ 85087-1006 US	

LINE #	QTY	DESCRIPTION	REMARKS	UNIT PRICE	TOTAL
1	1.00	LOCATABLE MINERALS / MINING CLAIMS- NOT NEW-UNADJUD, ONE AUTH NO. ONLY / MINING CLAIM MONEY RECEIVED CASES: AMC437929/\$50.00	QCD - 5	- n/a -	50.00
TOTAL:					\$50.00

PAYMENT INFORMATION					
NOTE: Items will appear on credit card statement as "Bureau of Land Mgmt CO".					
1	AMOUNT:	50.00	POSTMARKED:	N/A	
	TYPE:	CREDIT CARD	RECEIVED:	10/20/2016	
	NAME:	KAROLYI, STEVE F PO BOX 74353 PHOENIX AZ 85087-1006 US			
	CARD NO:	XXXXXXXXXXXX5005	AUTH CODE:	120121	
	NAME ON CARD:	STEVE KAROLYI			
	EXPIRES:	01/2020			
	SIGNATURE:				

REMARKS

This receipt was generated by the automated BLM Collections and Billing System and is a paper representation of a portion of the official electronic record contained therein.

ENTERED
 OCT 24 2016
 BY: *[Signature]*

435574
438481

Mine Finder Gold & Ranger Gold Exploration LLC

Attention: Bureau of Land Management

Please use the American Express credit card on file.

Sincerely,



9/30/16

Steve Karolyi

(623) 374-5413

RECEIVED
AZ STATE OFFICE
OCT - 3 P 3:23
IOENIX, ARIZONA

When recorded return to:

Steve Karolyi
PO BOX 74353
Phoenix, AZ 85087

QUIT CLAIM DEED

For consideration of \$10.00 and other valuable considerations, I or we, Steve Karolyi, whose address is

PO Box 74353 Phoenix, AZ 85087, hereby quitclaim to: Donald Billings
3138 E. Southern Ave.
Indianapolis, IN 46203


all right, title or interest in the following real property situated in Yavapai County, Arizona:

Claim: AMC # 435577 Karen-One, 20 Acre Lode Claim

AMC # 438481 Karen, 20 Acre Lode Claim

Legal Description: Township 10N, Range 2E, Section 7/8, NE/NW/SW Corridor
Exempt per A.R.S. 11-1134-A6


Executed this this 30 day of Sept, 2016

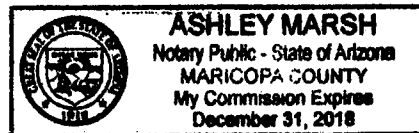

Grantor - Steve Karolyi

RECEIVED
MARICOPA COUNTY STATE OFFICE
OCT - 3 P 3:24
PHOENIX, ARIZONA

STATE OF Arizona
COUNTY OF Maricopa

This instrument was acknowledged before me this 30 day of Sept, 2016 by:


Notary Public
My Commission Expires: Dec 31, 2018



Mine Fireler Gold
P.O. Box 74353
Phoenix, AZ 85087

PHOENIX AZ 852

30 SEP 2016 PM 4 L



RECEIVED
AZ STATE OFFICE

16 OCT -3 P 3:23

PHOENIX, ARIZONA

Bureau of Land Management
One North Central Ave. Ste 800
Phoenix, AZ 85004

85004-442700



United States Department of the Interior
Bureau of Land Management
 DIV OF LANDS, MINRLS & ENERGY
 ONE N CENTRAL AVE
 PHOENIX, AZ 85004 -4427
 Phone: 602-417-9200

Receipt

No: 3672172

Transaction #: 3776483	
Date of Transaction: 10/04/2016	
CUSTOMER:	
STEVE F KAROLYI PO BOX 74353 PHOENIX,AZ 85087-1006 US	

LINE #	QTY	DESCRIPTION	REMARKS	UNIT PRICE	TOTAL
1	1.00	LOCATABLE MINERALS / MINING CLAIMS- NOT NEW-UNADJUD,ONE AUTH NO. ONLY / MINING CLAIM MONEY RECEIVED CASES: AMC435577/\$20.00	QCD - 2	- n/a -	20.00
TOTAL:					\$20.00

PAYMENT INFORMATION					
NOTE: Items will appear on credit card statement as "Bureau of Land Mgmt CO".					
1	AMOUNT:	20.00	POSTMARKED:	N/A	
	TYPE:	CREDIT CARD	RECEIVED:	10/04/2016	
	NAME:	KAROLYI, STEVE F PO BOX 74353 PHOENIX AZ 85087-1006 US			
	CARD NO:	XXXXXXXXXXXX5005	AUTH CODE:	196591	
	NAME ON CARD:	STEVE KAROLYI			
	EXPIRES:	01/2020			
	SIGNATURE:				

REMARKS

This receipt was generated by the automated BLM Collections and Billing System and is a paper representation of a portion of the official electronic record contained therein.

ENTERED
OCT - 5 2016
 BY: *[Signature]*

Rhett Lynch
6230 E Turquoise Ave.
Paradise Valley, AZ 85253

435574
437096

QUIT CLAIM DEED

I or We, Rhett Lynch, who's address is
6230 E Turquoise Ave. Paradise Valley, AZ 85253, hereby quitclaim to: Steve Karolyi
PO Box 74353
Phoenix, AZ 85087

all right, title or interest in the following real property situated in Yavapai County, Arizona:

Claim: AMC # 435574 Gold Bend #1, 20 Acre Lode Claim
Legal Description: Township 10N, Range 4E, Section 33, NW corridor
Exempt per A.R.S. 11-1134-A6

Executed this 16th day of May, 2016


Grantor - Rhett Lynch

STATE OF Arizona
COUNTY OF Maricopa

This instrument was acknowledged before me this 16th day of May, 2016 by:

Notary Public

My Commission Expires: 03/01/2019



RECEIVED
BLM AZ STATE OFFICE
2016 MAY 23 PM 2:50
PHOENIX, ARIZONA

ENTERED
MAY 26 2016
BY:

When recorded return to:

Steve Karolyi
PO BOX 74353
Phoenix, AZ 85087

QUIT CLAIM DEED

For consideration of \$10.00 and other valuable considerations, I or we, Steve Karolyi, whose address is PO Box 74353 Phoenix, AZ 85087, hereby quitclaim to: Ashley Walden
16841 11th St NE
Buxton, ND 58218

all right, title or interest in the following real property situated in Yavapai County, Arizona:

Claim: AMC # 437096 Marigold #3, 20 Acre Placer Claim
Legal Description: Township 10N, Range 2E, Section 6, SE Corridor
Exempt per A.R.S. 11-1134-A6

Executed this this 18th day of May, 2016


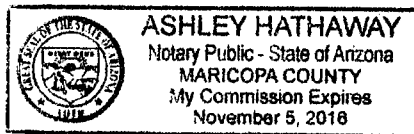


Grantor - Steve Karolyi

STATE OF Arizona
COUNTY OF Maricopa

RECEIVED
BLM AZ STATE OFFICE
2016 MAY 23 PM 2: 50
PHOENIX, ARIZONA

This instrument was acknowledged before me this 18th day of May, 2016 by:



Notary Public

My Commission Expires: Nov. 5, 2016

P.O. Box 74353
Phoenix, AZ 85087



1022



85004

U.S. POSTAGE
PAID
BLACK CANYON CITY, AZ
85324
MAY 20 16
AMOUNT
\$1.36
R2304W119365-02

Bureau of Land Management
One North Central Ave. Ste. 800
Phoenix, AZ 85004

RECEIVED
BLM AZ STATE OFFICE

2016 MAY 23 P 2:44

PHOENIX, ARIZONA

United States Department of the Interior
Bureau of Land Management
 DIV OF LANDS, MINRLS & ENERGY
 ONE N CENTRAL AVE
 PHOENIX, AZ 85004 -4427
 Phone: 602-417-9200

Receipt

No: 3567799

Transaction #: 3670623	
Date of Transaction: 05/24/2016	
CUSTOMER:	
STEVE F KAROLYI PO BOX 74353 PHOENIX,AZ 85087-1006 US	

LINE #	QTY	DESCRIPTION	REMARKS	UNIT PRICE	TOTAL
1	1.00	LOCATABLE MINERALS / MINING CLAIMS-NOT NEW-UNADJUD,ONE AUTH NO. ONLY / MINING CLAIM MONEY RECEIVED CASES: AMC435574/\$20.00	QCD - 2	- n/a -	20.00
2	12.00	LOCATABLE MINERALS / MINING CLAIMS-NEW,UNADJUD, ONE OR MORE AUTH NOS / NEW MINING CLAIMS LOCATION FEE CASES: AMC438337/\$37.00, AMC438338/\$37.00, AMC438339/\$37.00, AMC438340/\$37.00, AMC438341/\$37.00, AMC438342/\$37.00, AMC438343/\$37.00, AMC438344/\$37.00, AMC438345/\$37.00, AMC438346/\$37.00, AMC438347/\$37.00, AMC438348/\$37.00		- n/a -	444.00
3	12.00	LOCATABLE MINERALS / MINING CLAIMS-NEW,UNADJUD, ONE OR MORE AUTH NOS / NEW MINING CLAIM PROCESSING FEE CASES: AMC438337/\$20.00, AMC438338/\$20.00, AMC438339/\$20.00, AMC438340/\$20.00, AMC438341/\$20.00, AMC438342/\$20.00, AMC438343/\$20.00, AMC438344/\$20.00, AMC438345/\$20.00, AMC438346/\$20.00, AMC438347/\$20.00, AMC438348/\$20.00		- n/a -	240.00
4	12.00	LOCATABLE MINERALS / MINING CLAIMS-NEW,UNADJUD, ONE OR MORE AUTH NOS / NEW MINING CLAIMS MAINTENANCE FEE CASES: AMC438337/\$155.00, AMC438338/\$155.00, AMC438339/\$155.00, AMC438340/\$155.00, AMC438341/\$155.00, AMC438342/\$155.00, AMC438343/\$155.00, AMC438344/\$155.00, AMC438345/\$155.00, AMC438346/\$155.00,		- n/a -	1860.00

AMC438347/\$155.00, AMC438348/\$155.00			
TOTAL:			\$2,564.00

PAYMENT INFORMATION			
NOTE: Items will appear on credit card statement as "Bureau of Land Mgmt CO".			
1	AMOUNT:	2564.00	POSTMARKED: N/A
	TYPE:	CREDIT CARD	RECEIVED: 05/23/2016
	NAME:	KAROLYI, STEVE F PO BOX 74353 PHOENIX AZ 85087-1006 US	
	CARD NO:	XXXXXXXXXXXX5005	AUTH CODE: 146263
	NAME ON CARD:	STEVE KAROLYI	
	EXPIRES:	01/2020	
	SIGNATURE:		

REMARKS

This receipt was generated by the automated BLM Collections and Billing System and is a paper representation of a portion of the official electronic record contained therein.

Mine Finder Gold & Ranger Gold Exploration LLC

435574

Attention: Bureau of Land Management

Please use the American Express credit card on file.

Sincerely,



Steve Karolyi

(623) 374-5413

3-2-16



PHOENIX, ARIZONA

2016 MAR -7 P 3:44

RECEIVED
BLM PHOENIX OFFICE

ENTERED
MAR -9 2016
BY: *je*

When recorded return to:

Steve Karolyi
PO BOX 74353
Phoenix, AZ 85087

QUIT CLAIM DEED

For consideration of \$10.00 and other valuable considerations, I or we, Steve Karolyi, whose address is PO Box 74353 Phoenix, AZ 85087, hereby quitclaim to: Paul Pomeroy & Cindy Kubaska
4470 W. Sullivan Buttes Ridge
Chino Valley, AZ 86323

all right, title or interest in the following real property situated in La Paz County, Arizona:

Claim: AMC # 435581 Marcos Gold #10, 20 Acre Lode Claim
Legal Description: Township 5N, Range 12W, Section 14, NW & SW Corridors
Exempt per A.R.S. 11-1134-A6

Executed this this 2 day of MARCH, 2016

[Signature]

Grantor - Steve Karolyi


STATE OF Arizona
COUNTY OF Maricopa

This instrument was acknowledged before me this 2nd day of March, 2016 by:

[Signature]

Notary Public

My Commission Expires: 5/8/2017



RECEIVED
PLM APT. OFFICE
2016 MAR - 7 P 3:44
PHOENIX, ARIZONA

United States Department of the Interior
Bureau of Land Management
 LANDS/RECREATION & PLANNING
 ONE N CENTRAL AVE
 PHOENIX, AZ 85004 -2203
 Phone: 602-417-9200

Receipt

No: 3511039

Transaction #: 3612468	
Date of Transaction: 03/08/2016	
CUSTOMER:	
STEVE F KAROLYI PO BOX 74353 PHOENIX, AZ 85087-1006 US	

LINE #	QTY	DESCRIPTION	REMARKS	UNIT PRICE	TOTAL
1	1.00	LOCATABLE MINERALS / MINING CLAIMS- NOT NEW-UNADJUD, ONE AUTH NO. ONLY / MINING CLAIM MONEY RECEIVED CASES: AMC435941/\$30.00	QCD-3	- n/a -	30.00
TOTAL:					\$30.00

PAYMENT INFORMATION				
NOTE: Items will appear on credit card statement as "Bureau of Land Mgmt CO".				
1	AMOUNT:	30.00	POSTMARKED:	N/A
	TYPE:	CREDIT CARD	RECEIVED:	03/07/2016
	NAME:	KAROLYI, STEVE F PO BOX 74353 PHOENIX AZ 85087-1006 US		
	CARD NO:	XXXXXXXXXXXX5005	AUTH CODE:	122065
	NAME ON CARD:	STEVE KAROLYI		
	EXPIRES:	01/2020		
	SIGNATURE:			

REMARKS

This receipt was generated by the automated BLM Collections and Billing System and is a paper representation of a portion of the official electronic record contained therein.

Mine Finder Gold
Ranger Gold Exploration
PO Box 74353
Phoenix, AZ 85087

PHOENIX AZ 852
04 MAR 2016 PM 8 L



RECEIVED
DLM AZ STATE OFFICE

2016 MAR -7 P 3:41

PHOENIX, ARIZONA

Bureau of Land Management
One North Central Ave. Suite 800
Phoenix, AZ 85004

85004442700



Mine Finder Gold & Ranger Gold Exploration LLC

430058


435514

435956

Attention: Bureau of Land Management

Please use the American Express credit card on file.

Sincerely,



1-26-16

Steve Karolyi

(623) 374-5413

FILED
2016 JUN 29 P 3:44
BUREAU OF LAND MANAGEMENT
DENVER, COLORADO

ENTERED
FEB 03 2016
BY: *jk*

When recorded return to:

Steve Karolyi
PO BOX 74353
Phoenix, AZ 85087

QUIT CLAIM DEED

For consideration of \$10.00 and other valuable considerations, I or we, Steve Karolyi, whose address is PO Box 74353 Phoenix, AZ 85087, hereby quitclaim to: Joshua & Erica Martindale
605 N. Troutman St.
Kewanna, IN 46939

all right, title or interest in the following real property situated in Maricopa County, Arizona:

Claim: AMC # 435959 Gold Gem #4, 20 Acre Placer Claim
Legal Description: Township 1N, Range 8W, Section 1, SE Corridor

AMC # 430059 Golden Spur #2, 20 Acre Lode Claim
Legal Description: Township 5N, Range 8W, Section 10, SE Corridor

Exempt per A.R.S. 11-1134-A6


Executed this this 20th day of January, 2016

[Signature]

Grantor – Steve Karolyi

STATE OF Arizona

COUNTY OF Maricopa



This instrument was acknowledged before me this 20th day of January, 2016 by:

[Signature]
Notary Public Ashley Hathaway

My Commission Expires:
NOVEMBER 5, 2016

2016 JAN 29 P 3:44

When recorded return to:

Steve Karolyi
PO BOX 74353
Phoenix, AZ 85087

QUIT CLAIM DEED

For consideration of \$10.00 and other valuable considerations, I or we, Steve Karolyi, whose address is

PO Box 74353 Phoenix, AZ 85087, hereby quitclaim to: Jerry Fedor
P.O. Box 1385
Marion, MT 59925

all right, title or interest in the following real property situated in La Paz County, Arizona:

Claim: AMC # 435579 Marcos Gold #8, 20 Acre Lode Claim
Legal Description: Township 5N, Range 12W, Section 14, NW Corridor
Exempt per A.R.S. 11-1134-A6


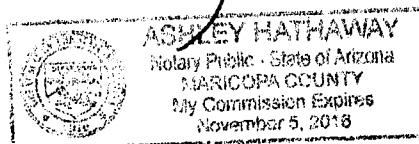
Executed this this 20th day of January 2016



Grantor – Steve Karolyi

STATE OF Arizona
COUNTY OF Maricopa

This instrument was acknowledged before me this 20th day of January, 2016 by:


Notary Public

My Commission Expires: November 5, 2016

2016 JAN 29 PM 3:15

United States Department of the Interior
Bureau of Land Management
 LANDS/RECREATION & PLANNING
 ONE N CENTRAL AVE
 PHOENIX, AZ 85004 -2203
 Phone: 602-417-9200

Receipt

No: 3484015

Transaction #: 3584237	
Date of Transaction: 02/01/2016	
CUSTOMER:	
STEVE F KAROLYI PO BOX 74353 PHOENIX,AZ 85087-1006 US	

LINE #	QTY	DESCRIPTION	REMARKS	UNIT PRICE	TOTAL
1	1.00	LOCATABLE MINERALS / MINING CLAIMS- NOT NEW-UNADJUD,ONE AUTH NO. ONLY / MINING CLAIM MONEY RECEIVED CASES: AMC435959/\$50.00	QCD - 5	- n/a -	50.00
TOTAL:					\$50.00

PAYMENT INFORMATION			
NOTE: Items will appear on credit card statement as "Bureau of Land Mgmt CO".			
1	AMOUNT:	50.00	POSTMARKED: N/A
	TYPE:	CREDIT CARD	RECEIVED: 02/01/2016
	NAME:	KAROLYI, STEVE F PO BOX 74353 PHOENIX AZ 85087-1006 US	
	CARD NO:	XXXXXXXXXXXX5005	AUTH CODE: 101630
	NAME ON CARD:	STEVE KAROLYI	
	EXPIRES:	01/2020	
	SIGNATURE:		

REMARKS

This receipt was generated by the automated BLM Collections and Billing System and is a paper representation of a portion of the official electronic record contained therein.

Mine Finder Gold
Ranger Gold Exploration
P.O. Box 74353
Phoenix, Az 85087

ELITE OFFICE


2016 JAN 29 P 3:12

PHOENIX ARIZONA

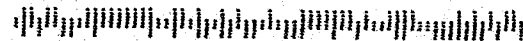
Bureau of Land Management
One North Central Ave Suite 800
Phoenix, Az 85004

PHOENIX AZ 852

27 JAN 2016 PM 6 L



85004442700



When recorded return to:

Steve Karolyi
PO BOX 74353
Phoenix, AZ 85087

430602
435141
435574

QUIT CLAIM DEED

For consideration of \$10.00 and other valuable considerations, I or we, Steve Karolyi, whose address is

PO Box 74353 Phoenix, AZ 85087, hereby quitclaim to: William Dougherty
1012 Hargrove St.
Ardmore, OK 73401

all right, title or interest in the following real property situated in Yavapai County, Arizona:

Claim: AMC #430602 Cortez #3, 20 Acre Lode Claim
Legal Description: Township 10N, Range 2E/Township 11N, Range 2E, Section 34, SW Corridor Section 3
NW Corridor
Exempt per A.R.S. 11-1134-A6

Executed this this 7 day of January 2016 2016

[Signature]

Grantor - Steve Karolyi

RECEIVED
DUNFORD SERVICE
2016 JAN 11 P 2:55
PHOENIX, ARIZONA

STATE OF Arizona
COUNTY OF Maricopa

This instrument was acknowledged before me this 7th day of January 2016 by:

[Signature]
Notary Public

ASHLEY HATHAWAY
Notary Public - State of Arizona
MARICOPA COUNTY
My Commission Expires
November 5, 2016

My Commission Expires: Nov. 5, 2016

ENTERED
JAN 25 2016
BY: [Signature]

When recorded return to:

Steve Karolyi
PO BOX 74353
Phoenix, AZ 85087

QUIT CLAIM DEED

For consideration of \$10.00 and other valuable considerations, I or we, Steve Karolyi, whose address is PO Box 74353 Phoenix, AZ 85087, hereby quitclaim to: Dennis Oswalt
1627 W Main St. #202
Bozeman, MT 59715

all right, title or interest in the following real property situated in Pinal County, Arizona:

Claim: AMC # 435582 Millsite Canyon #4, 20 Acre Lode Claim
Legal Description: Township 1S, Range 11E, Section 16, NW Corridor
Exempt per A.R.S. 11-1134-A6

Executed this this 7th day of January ~~2015~~ 2016

[Signature]

Grantor – Steve Karolyi

STATE OF Arizona
COUNTY OF Maricopa

PHOENIX, ARIZONA

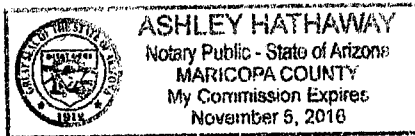
2016 JAN 11 P 2:55

RECEIVED
CLERK'S OFFICE

This instrument was acknowledged before me this 7th day of January ~~2015~~ 2016 by:

[Signature]

Notary Public



My Commission Expires: Nov. 5. 2016

When recorded return to:

Steve Karolyi
PO BOX 74353
Phoenix, AZ 85087

QUIT CLAIM DEED

For consideration of \$10.00 and other valuable considerations, I or we, Steve Karolyi, whose address is

PO Box 74353 Phoenix, AZ 85087, hereby quitclaim to: Rhett Lynch
6230 E Turquoise Ave.
Paradise Valley, 85253

all right, title or interest in the following real property situated in Yavapai County, Arizona:

Claim: AMC # 435574 Gold Bend #1, 20 Acre Lode Claim
Legal Description: Township 10N, Range 4E, Section 33, NW Corridor
Exempt per A.R.S. 11-1134-A6

Executed this this 5 day of Jan 2010
~~2015~~

[Signature]

Grantor – Steve Karolyi

STATE OF Arizona
COUNTY OF Maricopa


RECEIVED
COUNTY CLERK'S OFFICE
2010 JAN 11 P 2:55
PHOENIX, ARIZONA

This instrument was acknowledged before me this 5 day of Jan 2010
~~2015~~ by:

[Signature]

Notary Public

My Commission Expires: Dec 31, 2018



When recorded return to:

Steve Karolyi
PO BOX 74353
Phoenix, AZ 85087

QUIT CLAIM DEED

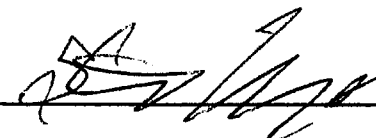
For consideration of \$10.00 and other valuable considerations, I or we, Steve Karolyi, whose address is

PO Box 74353 Phoenix, AZ 85087, hereby quitclaim to: Darin Buckley
P.O. Box 4449
Kingman, AZ 86401

all right, title or interest in the following real property situated in Maricopa County, Arizona:

Claim: AMC # 435142 Tiger Gold #1, 20 Acre Placer Claim
Legal Description: Township 4N, Range 7W, Section 13, NE Corridor
Exempt per A.R.S. 11-1134-A6

Executed this this 5 day of Jan, ~~2015~~ 2016



Grantor – Steve Karolyi

STATE OF Arizona
COUNTY OF Maricopa

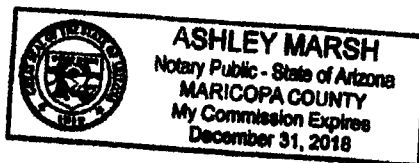
RECEIVED
CLERK OF STATE OFFICE
2016 JAN 11 P 2:55
PHOENIX, ARIZONA

This instrument was acknowledged before me this 5 day of Jan, ~~2015~~ 2016 by:



Notary Public

My Commission Expires: Dec 31, 2018



When recorded return to:

Steve Karolyi
PO BOX 74353
Phoenix, AZ 85087


QUIT CLAIM DEED

For consideration of \$10.00 and other valuable considerations, I or we, Steve Karolyi, whose address is
PO Box 74353 Phoenix, AZ 85087, hereby quitclaim to: Mark Salyer
16286 N. 159th Dr.
Surprise, AZ 85374

all right, title or interest in the following real property situated in Yavapai County, Arizona:

Claim: AMC # 435575 Gold Bend #3, 20 Acre Lode Claim
Legal Description: Township 10N, Range 4E, Section 33, NW & SW Corridor
Exempt per A.R.S. 11-1134-A6

Executed this this 5 day of Jan, 2016
~~2015~~



Grantor - Steve Karolyi

STATE OF Arizona
COUNTY OF Maricopa

RECEIVED
CLERK OF SUPERIOR COURT
PHOENIX, ARIZONA
2016 JAN 11 P 2:55

This instrument was acknowledged before me this 5 day of Jan, 2016
~~2015~~ by:



Notary Public

My Commission Expires: Dec 31, 2018



When recorded return to:

Steve Karolyi
PO BOX 74353
Phoenix, AZ 85087

QUIT CLAIM DEED


For consideration of \$10.00 and other valuable considerations, I or we, Steve Karolyi, whose address is

PO Box 74353 Phoenix, AZ 85087, hereby quitclaim to: Christopher Vasser
346 Park Ln.
Cape May, NJ 08204

all right, title or interest in the following real property situated in Pinal County, Arizona:

Claim: AMC # 435585 Secret Canyon #3, 20 Acre Lode Claim
Legal Description: Township 1S, Range 11E, Section 21, SW Corridor
Exempt per A.R.S. 11-1134-A6

Executed this this 5 day of Jan, 2016
~~2015~~




Grantor - Steve Karolyi

STATE OF Arizona
COUNTY OF Maricopa

RECEIVED
PLM A... SERVICE
2016 JAN 11 P 2:55
PHOENIX, ARIZONA

This instrument was acknowledged before me this 5 day of Jan, 2016
~~2015~~ by:



Notary Public

My Commission Expires: Dec 31, 2018



United States Department of the Interior
Bureau of Land Management
 LANDS/RECREATION & PLANNING
 ONE N CENTRAL AVE
 PHOENIX, AZ 85004 -2203
 Phone: 602-417-9200

Receipt

No: 3474058

Transaction #: 3574119	
Date of Transaction: 01/13/2016	
CUSTOMER:	
STEVE F KAROLYI PO BOX 74353 PHOENIX, AZ 85087-1006 US	

LINE #	QTY	DESCRIPTION	REMARKS	UNIT PRICE	TOTAL
1	1.00	LOCATABLE MINERALS / MINING CLAIMS- NOT NEW-UNADJUD, ONE AUTH NO. ONLY / MINING CLAIM MONEY RECEIVED CASES: AMC433557/\$80.00	AMEND/2 TRF/6	- n/a -	80.00
TOTAL:					\$80.00

PAYMENT INFORMATION			
NOTE: Items will appear on credit card statement as "Bureau of Land Mgmt CO".			
1	AMOUNT:	80.00	POSTMARKED: N/A
	TYPE:	CREDIT CARD	RECEIVED: 01/13/2016
	NAME:	KAROLYI, STEVE F PO BOX 74353 PHOENIX AZ 85087-1006 US	
	CARD NO:	XXXXXXXXXXXX5005	AUTH CODE: 193174
	NAME ON CARD:	STEVE KAROLYI	
	EXPIRES:	01/2020	
	SIGNATURE:		

REMARKS

This receipt was generated by the automated BLM Collections and Billing System and is a paper representation of a portion of the official electronic record contained therein.

NOTICE!!

These documents have been scanned!

Do not place un-scanned documents beneath this notice!

Do not remove this notice from this file!

GPO Jacket No. 560-102
Print Order 61540
Rise Business Services, LLC
Job=AZ15 5/6/2019



Box Number= AZ15021



Claim Begin-End: AMC435574-AMC435585

4 Annual Filings



AZ15021-14

AMC435500-AMC435942

DEPARTMENT OF THE INTERIOR
BUREAU OF LAND MANAGEMENT
MINING CLAIMS

Run Date/Time: 9/24/2020

MC Maintenance Fees Paid Through the BLM Pay Portal
(by Date Paid)

Page 1 Of 1

CBS Receipt: 4772524

Printed For Lead File # AMC435574

Agency Tracking ID: 1596230155

Assessment Year: 2021

Number of BLM Serial Nr: 1

Paid On: 7/31/2020

Total Amount Paid:\$165.00

Message: :

Claim Name	BLM Serial No	Lead File No	Amount Paid
SECRET CANYON #3	AMC435585	AMC435574	\$165.00

United States Department of the Interior
Bureau of Land Management
 BUSINESS & SUPPORT SVCS DIV
 ONE N CENTRAL AVE SUITE 800
 PHOENIX, AZ 85004 -4427
 Phone: 602-417-9200

Receipt	
No:	4772524

Transaction #: 4899365	
Date of Transaction: 07/31/2020	
CUSTOMER:	
CHRISTOPHER E VASSER 346 PARK LANE ERMA, NJ 08204 US	

LINE #	QTY	DESCRIPTION	REMARKS	UNIT PRICE	TOTAL
1	1.00	LOCATABLE MINERALS / MINING CLAIMS- NOT NEW-UNADJUD, ONE AUTH NO. ONLY / MINING CLAIM MONEY RECEIVED CASES: AMC435585/\$165.00		- n/a -	165.00
TOTAL:					\$165.00

PAYMENT INFORMATION			
NOTE: Items will appear on credit card statement as "BLM O Mining Claim".			
1	AMOUNT:	165.00	POSTMARKED: N/A
	TYPE:	CREDIT CARD	RECEIVED: 07/31/2020
	NAME:	CHRISTOPHER E VASSER 346 PARK LANE ERMA NJ 08204 US	
	CARD NO:	XXXXXXXXXXXX6658	AUTH CODE: 05536Z
	NAME ON CARD:	CHRISTOPHER E VASSER	
	SIGNATURE:	INTERNET	

REMARKS

This receipt was generated by the automated BLM Collections and Billing System and is a paper representation of a portion of the official electronic record contained therein.

DEPARTMENT OF THE INTERIOR
BUREAU OF LAND MANAGEMENT
MINING CLAIMS

Run Date/Time: 9/11/2018

MC Maintenance Fees Paid Through the BLM Pay Portal
(by Date Paid)

Page 49 Of 723

CBS Receipt: 4241190

Printed For Lead File # AMC435574

Agency Tracking ID: 1534850507

Assessment Year: 2019

Paid On: 8/21/2018

Number of BLM Serial Nr: 1

Total Amount Paid: \$155.00

Claim Name	BLM Serial No	Lead File No	Amount Paid
MARCOS GOLD #7	AMC435578	AMC435574	\$155.00

**United States Department of the Interior
Bureau of Land Management
BUSINESS & SUPPORT SVCS DIV
ONE N CENTRAL AVE SUITE 800
PHOENIX, AZ 85004 -4427
Phone: 602-417-9200**

Receipt

No: 4241190

Transaction #: 4356600	
Date of Transaction: 08/21/2018	
CUSTOMER:	
LARRY COLE 11636 VISTAWOOD ST. WILLIS, TX 77318 US	

LINE #	QTY	DESCRIPTION	REMARKS	UNIT PRICE	TOTAL
1	1.00	LOCATABLE MINERALS / MINING CLAIMS- NOT NEW-UNADJUD, ONE AUTH NO. ONLY / MINING CLAIM MONEY RECEIVED CASES: AMC435578/\$155.00		- n/a -	155.00
TOTAL:					\$155.00

PAYMENT INFORMATION				
NOTE: Items will appear on credit card statement as "BLM O Mining Claim".				
1	AMOUNT:	155.00	POSTMARKED:	N/A
	TYPE:	CREDIT CARD	RECEIVED:	08/21/2018
	NAME:	LARRY COLE 11636 VISTAWOOD ST. WILLIS TX 77318 US		
	CARD NO:	XXXXXXXXXXXX2856	AUTH CODE:	042307
	NAME ON CARD:	LARRY COLE		
	SIGNATURE:			

REMARKS

This receipt was generated by the automated BLM Collections and Billing System and is a paper representation of a portion of the official electronic record contained therein.

DEPARTMENT OF THE INTERIOR
BUREAU OF LAND MANAGEMENT
MINING CLAIMS

Run Date/Time: 9/26/2018

MC Maintenance Fees Paid Through the BLM Pay Portal
(by Date Paid)

Page 2 Of 2

CBS Receipt: 4236481

Printed For Lead File # AMC435574

Agency Tracking ID: 1534349331

Assessment Year: 2019

Number of BLM Serial Nr: 1

Paid On: 8/15/2018

Total Amount Paid: \$155.00

Claim Name	BLM Serial No	Lead File No	Amount Paid
MARCOS GOLD #9	AMC435580	AMC435574	\$155.00

United States Department of the Interior

Bureau of Land Management
 BUSINESS & SUPPORT SVCS DIV
 ONE N CENTRAL AVE SUITE 800
 PHOENIX, AZ 85004 -4427
 Phone: 602-417-9200

Receipt

No: 4236481

Transaction #: 4351853	
Date of Transaction: 08/15/2018	
CUSTOMER:	
MARK THERIAULT PO BOX 1 FREEPORT, ME 04032 US	

LINE #	QTY	DESCRIPTION	REMARKS	UNIT PRICE	TOTAL
1	1.00	LOCATABLE MINERALS / MINING CLAIMS- NOT NEW-UNADJUD, ONE AUTH NO. ONLY / MINING CLAIM MONEY RECEIVED CASES: AMC435580/\$155.00		- n/a -	155.00
TOTAL:					\$155.00

PAYMENT INFORMATION				
NOTE: Items will appear on credit card statement as "BLM O Mining Claim".				
1	AMOUNT:	155.00	POSTMARKED:	N/A
	TYPE:	CREDIT CARD	RECEIVED:	08/15/2018
	NAME:	MARK THERIAULT PO BOX 1 FREEPORT ME 04032 US		
	CARD NO:	XXXXXXXXXXXX0816	AUTH CODE:	011017
	NAME ON CARD:	MARK THERIAULT		
	SIGNATURE:			

REMARKS

This receipt was generated by the automated BLM Collections and Billing System and is a paper representation of a portion of the official electronic record contained therein.

DEPARTMENT OF THE INTERIOR
BUREAU OF LAND MANAGEMENT
MINING CLAIMS

Run Date/Time: 9/26/2018

MC Maintenance Fees Paid Through the BLM Pay Portal
(by Date Paid)

Page 2 Of 3

CBS Receipt: 4232956

Printed For Lead File # AMC435574

Agency Tracking ID: 1534084265

Assessment Year: 2019

Paid On: 8/12/2018

Number of BLM Serial Nr: 3

Total Amount Paid: \$465.00

Claim Name	BLM Serial No	Lead File No	Amount Paid
PEACOCK GOLD #4	AMC435583	AMC435574	\$155.00
PEACOCK GOLD #5	AMC435584	AMC435574	\$155.00
PEACOCK #3	AMC439809	AMC439800	\$155.00

United States Department of the Interior
Bureau of Land Management
 BUSINESS & SUPPORT SVCS DIV
 ONE N CENTRAL AVE SUITE 800
 PHOENIX, AZ 85004 -4427
 Phone: 602-417-9200

Receipt

No: 4232956

Transaction #: 4348267	
Date of Transaction: 08/12/2018	
CUSTOMER:	
KENNETH QUACKENBUSH PO BOX 160 SOUTH FALLSBURG, NY 12779 US	

LINE #	QTY	DESCRIPTION	REMARKS	UNIT PRICE	TOTAL
1	1.00	LOCATABLE MINERALS / MINING CLAIMS- NOT NEW-UNADJUD, ONE AUTH NO. ONLY / MINING CLAIM MONEY RECEIVED CASES: AMC435583/\$465.00		- n/a -	465.00
TOTAL:					\$465.00

PAYMENT INFORMATION				
NOTE: Items will appear on credit card statement as "BLM O Mining Claim".				
1	AMOUNT:	465.00	POSTMARKED:	N/A
	TYPE:	CREDIT CARD	RECEIVED:	08/12/2018
	NAME:	KENNETH QUACKENBUSH PO BOX 160 SOUTH FALLSBURG NY 12779 US		
	CARD NO:	XXXXXXXXXXXX6343	AUTH CODE:	093453
	NAME ON CARD:	KENNETH QUACKENBUSH		
	SIGNATURE:			

REMARKS

This receipt was generated by the automated BLM Collections and Billing System and is a paper representation of a portion of the official electronic record contained therein.

DEPARTMENT OF THE INTERIOR
BUREAU OF LAND MANAGEMENT
MINING CLAIMS

Run Date/Time: 8/20/2018

MC Maintenance Fees Paid Through the BLM Pay Portal
(by Date Paid)

Page 29 Of 316

CBS Receipt: 4230753

Printed For Lead File # AMC435574

Agency Tracking ID: 1533750748

Assessment Year: 2019

Paid On: 8/8/2018

Number of BLM Serial Nr: 3

Total Amount Paid: \$465.00

Claim Name	BLM Serial No	Lead File No	Amount Paid
KAREN-ONE	AMC435577	AMC435574	\$155.00
CRISTINA	AMC437459	AMC437459	\$155.00
KAREN	AMC438481	AMC438481	\$155.00

United States Department of the Interior

Bureau of Land Management

BUSINESS & SUPPORT SVCS DIV

ONE N CENTRAL AVE SUITE 800

PHOENIX, AZ 85004 -4427

Phone: 602-417-9200

Receipt

No:

4230753

Transaction #: 4346035	
Date of Transaction: 08/08/2018	
CUSTOMER:	
DONALD BILLINGS 3138 E. SOUTHERN AVE INDIANAPOLIS, IN 46203 US	

LINE #	QTY	DESCRIPTION	REMARKS	UNIT PRICE	TOTAL
1	1.00	LOCATABLE MINERALS / MINING CLAIMS- NOT NEW-UNADJUD, ONE AUTH NO. ONLY / MINING CLAIM MONEY RECEIVED CASES: AMC435577/\$465.00		- n/a -	465.00
TOTAL:					\$465.00

PAYMENT INFORMATION					
NOTE: Items will appear on credit card statement as "BLM O Mining Claim".					
1	AMOUNT:	465.00	POSTMARKED:	N/A	
	TYPE:	CREDIT CARD	RECEIVED:	08/08/2018	
	NAME:	DONALD BILLINGS 3138 E. SOUTHERN AVE INDIANAPOLIS IN 46203 US			
	CARD NO:	XXXXXXXXXXXX2132	AUTH CODE:	345770	
	NAME ON CARD:	DONALD BILLINGS			
	SIGNATURE:				

REMARKS

This receipt was generated by the automated BLM Collections and Billing System and is a paper representation of a portion of the official electronic record contained therein.

UNITED STATES
DEPARTMENT OF THE INTERIOR
BUREAU OF LAND MANAGEMENT

262
[Handwritten Signature]

435574

MAINTENANCE FEE WAIVER CERTIFICATION


FORM APPROVED
OMB NO. 1004-0114
Expires: January 31, 2020

SEE INSTRUCTIONS ON PAGE 2

1. This small miner waiver is filed for the assessment year beginning on September 1, 2018 and ending on September 1, 2019.
2. The undersigned and all related parties owned ten or fewer mining claims, mill, or tunnel sites located and maintained on Federal lands in the United States of America on September 1, 2018.
3. The undersigned have performed the assessment work required by law for each mining claim listed prior to filing this waiver and understand that by filing this form, the undersigned must file an affidavit of assessment work with the Bureau of Land Management (BLM) by the December 30th following the filing of this waiver.
4. The undersigned understand that if the assessment work obligation has not yet come due under 30 U.S.C. 28 (for those claims in their first assessment year only), a notice of intent to hold reciting this condition must be recorded by the December 30th following the filing of this waiver.
5. The undersigned understand that mill and tunnel sites may also be listed on this waiver and be waived from payment of the maintenance fee, and that a notice of intent to hold for these sites is required to be filed with the BLM by the December 30th following the filing of this waiver.
6. The undersigned understand and acknowledge that pursuant to 43 U.S.C. 1212 and 18 U.S.C. 1001, the filing or recording of a false, fictitious, or fraudulent document with the BLM may result in a fine of up to \$250,000, a prison term not to exceed five years, or both.
7. The mining claims, mill or tunnel sites for which this waiver from payment of the maintenance fees is requested are:

CLAIM OR SITE NAME	BLM RECORDATION SERIAL NUMBER
1. Gold Bend #1	AMC 435574 (913)
2.	
3.	
4.	
5.	
6.	
7.	
8.	
9.	
10.	

State of Florida County of Volusia
 Subscribed and sworn before me on 8/8/18
 (Date)
[Handwritten Signature]
 (Notary Signature)



The owner(s) (claimants) of the above mining claims and sites are:

301 Andrew Brennan

(Owner's Name - Please Print)

202 Lynnhurst Dr. ✓

(Owner's Mailing Address)

[Handwritten Signature]

(Owner's Signature)

Ormond Beach FI 32176

(City) (State) (Zip Code)

(Owner's Name - Please Print)

(Owner's Mailing Address)

(Owner's Signature)

(City) (State) (Zip Code)

(Owner's Name - Please Print)

(Owner's Mailing Address)

(Owner's Signature)

(City) (State) (Zip Code)

(Owner's Name - Please Print)

(Owner's Mailing Address)

(Owner's Signature)

(City) (State) (Zip Code)

RECEIVED
BLM AZ STATE OFFICE
2018 AUG 17 P 2:35
PHOENIX, ARIZONA

AC483
ENTERED SEP 12 2018
PB

[Handwritten initials]

ANDREW BRENNAN
202 LYNNHURST DR.
ORMOND BEACH, FL. 32176



7018 0360 0001 9692 0134



1023



85004

U.S. POSTAGE
PAID
ORMOND BEACH, FL
32176
AUG 14, 18
AMOUNT

\$6.70

R2304M113152-13

RECEIVED
BLM AZ STATE OFFICE


2018 AUG 17 P 2:35

PHOENIX, ARIZONA

BLM ARIZONA STATE OFFICE
1, N CENTRAL AVE SUITE 800
PHOENIX, AZ 85004

RETURN RECEIPT
REQUESTED

85004\$4427 CD41



AT TOP OF ENVELOPE TO THE RIGHT
RETURN ADDRESS, FOLD AT DOTTED LINE
CERTIFIED MAIL

(Owner's Name - Please Print)	(Owner's Signature)
(Owner's Mailing Address)	(City) (State) (Zip Code)
(Owner's Name - Please Print)	(Owner's Signature)
(Owner's Mailing Address)	(City) (State) (Zip Code)
(Owner's Name - Please Print)	(Owner's Signature)
(Owner's Mailing Address)	(City) (State) (Zip Code)
(Owner's Name - Please Print)	(Owner's Signature)
(Owner's Mailing Address)	(City) (State) (Zip Code)

18 U.S.C. 1001 and 43 U.S.C. 1212 make it a crime for any person knowingly and willfully to make to any department or agency of the United States any false, fictitious or fraudulent statements or representations as to any matter within its jurisdiction.

INSTRUCTIONS

1. This certification is made under the provisions of 43 U.S.C. § 1744 and 30 U.S.C. §28-28k and the regulations thereunder (43 CFR Part 3830).
2. The claimant(s) must fill in the dates in paragraph 1 for the beginning and ending of the assessment year for which this waiver is sought.
3. The claimant(s) must fill in the date in paragraph 2 for the beginning of the assessment year for which this waiver is sought.
4. All claim and site names and BLM serial numbers must be listed for the mining claims, mill sites, and tunnel sites for which the waiver is sought.
5. All owners of the mining claims, mill sites, and tunnel sites and their addresses must be given.
6. This waiver form must be signed by all the claimants or their designated agent, in original form. If an agent is designated, a notarized designation of agent, signed by all of the claimants with proper address given, must be submitted with this waiver.
7. This form must be filed no later than September 1st for the upcoming assessment year in the BLM State Office where the mining claims or sites are recorded, or the waiver cannot be granted by the BLM. (Example: To obtain a waiver for the assessment year 2012, which begins on September 1, 2011, you must qualify for and file for a waiver no later than September 1, 2011, in the proper BLM State Office.)
8. For all mining claims which require assessment work, you must record an affidavit of labor on or before the December 30th immediately following the filing of this waiver. For all other mining claims or sites waived, you must record a notice of intent to hold on or before the December 30th immediately following the filing of this waiver.
9. Mill and tunnel sites may also be listed on this waiver and be waived from payment of the maintenance fee. A notice of intent to hold for these sites is required to be filed by the December 30th following the filing of this waiver.

FOR OFFICIAL USE ONLY

RECEIVED
BLM ARIZONA STATE OFFICE
2018 AUG 11 P 2:35
PHOENIX ARIZONA

UNITED STATES
DEPARTMENT OF THE INTERIOR
BUREAU OF LAND MANAGEMENT

FORM APPROVED
OMB NO.: 1004-0114
Expires: January 31, 2020

AFFIDAVIT OF ANNUAL ASSESSMENT WORK

435574

WHEN RECORDED, MAIL DOCUMENT TO:

NAME: ANDREW BRENNAN

ADDRESS: 202 LINNHURST DR.

CITY, STATE, ZIP: ORMOND BEACH, FL. 32176

FOR COUNTY RECORDER'S USE

No. of Claims 1

x \$10/claim

Total due BLM \$ 10.00

TO ALL WHOM IT MAY CONCERN:

4256527 *ARC*

1. The undersigned certifies that at least \$100 per claim was expended for development, labor and improvements, or equivalent value added, as the annual assessment work for the assessment year ending September 1, 2018 for the following contiguous unpatented mining claim(s), located in the County of YAVAPAI, in the State of ARIZONA.

BLM Serial No.	Name of Claim	Tp	Rg	Sec	Mer	County Recordation Book and Page No.	Co. Recording Date
AMC 435574	GOLD BEND #1 <i>AB</i>						
AMC 435574	GOLD BEND #1	10N	4E	33			

RECEIVED
BLM AZ STATE OFFICE
2018 SEP -4 P 3:00
PHOENIX, ARIZONA

INTERESTED
SEP 06 2018
BY: *Ram*

2. Type of labor and improvements (specify what was done and give the total value for that labor and improvement to show at least \$100 for each claim). If a geological, geochemical, or geophysical survey was performed, as per 30 U.S.C. 28-1, reference the title of the report of survey, give cost and date of the survey and report, and indicate it was filed with the County Recorder:

Description of Work Performed	Value of Work Performed	Date Work Was Performed
PERFORMED SAMPLING AND ACTIVE MINING	\$ 157.00	JUNE 14 AND 15 2018

3. Name and mailing address of each person who performed the labor and improvements:

Name (please print)

ANDREW BRENNAN

Current Mailing Address (please print)

202 LYNNHURST DR. ORMOND BEACH, FL. 32176

4. Name and mailing address of each person who holds and claims the subject mining claim(s) for the valuable minerals contained therein. Be sure to indicate if there is a change of address:

Name (please print)

ANDREW BRENNAN

Current Mailing Address (please print)

202 LYNNHURST DR. ORMOND BEACH, FL. 32176

RECEIVED
 BLM ALABAMA STATE OFFICE
 2018 SEP - 4 PM 3:00
 PHOENIX, ARIZONA

5. The undersigned testifies that on the date of August 6, 2018, all monuments required by law were erected upon the subject claim(s), and all notices required by law were posted on the subject claim(s) or copies thereof were in place, and at said date, each corner monument bore or contained

markings sufficient to appropriately designate the corner of the claim to which it pertains and the name of the claim(s).

I hereby certify under penalty of perjury under the laws of the State of ARIZONA that the foregoing statements are true and correct:

[Handwritten Signature]

Date: August 31, 2018

(Signature of person responsible for above statement)

Title 18 U.S.C. 1001 and 43 U.S.C. 1212 make it a crime for any person knowingly and willfully to make to any department or agency of the United States any false, fictitious or fraudulent statements or representations as to any matter within its jurisdiction.

Notary Block

SUBSCRIBED AND SWORN TO before me, this 31st day of August 20 18

By: *[Signature]*
(Signature of Affiant)

Title: Notary Public

My Commission Expires: May 20, 2021



Patricia A. Payne
My Commission Expires
May 20, 2021
Commission No. GG 84308

INSTRUCTIONS

1. This is an optional form that may be used to satisfy the requirements for the Bureau of Land Management (BLM) under the provisions of 43 U.S.C. §1744 and 30 U.S.C. §28-28d and the regulations thereunder (43 CFR part 3835). Since local and State laws may vary, you should contact your local and State agencies where the claims are located to ensure all applicable laws and requirements are satisfied.
2. The claimant(s) must fill in the date in paragraph 1 for the applicable assessment year and the county and state where the claims are located.
3. All claim names, BLM serial numbers, legal descriptions, and original county recording information must be listed for the claims pertaining to this assessment notice.
4. The claimant(s) must complete paragraph 2 listing all labor or improvements which was performed on or did benefit the subject mining claims. The value and date of the labor or improvements must also be listed. The total amount of labor or improvements can be listed, but the total expenditure must equal at least \$100 for each claim.
5. The names and current mailing addresses of the person(s) performing the labor shall be listed in paragraph 3.
6. The name and current mailing address of each owner (claimant) of the claims shall be listed in paragraph 4. The mailing address shall be the owner's address and not the address of an agent or anyone representing the claimant. Be sure to note if there has been a change of address.
7. Paragraph 5 shall be completed to show the date it was verified that all monuments required by law were properly erected, all notices were posted, and that corners were appropriately designated for all claims listed.
8. An exact legible reproduction or duplicate (other than microfilm or other electronic media) of this affidavit or another type of affidavit of assessment work that you file or will file in the county where each claim is located, must be filed with the BLM on or before December 30 of the calendar year in which the assessment year ends. For mill or tunnel sites, a separate notice of intent to hold must be filed with the BLM on or before December 30. Requirements for filing a notice of intent to hold can be found at 43 CFR 3835.33.
9. A processing fee of \$10 for each claim listed must be remitted to the BLM along with this or any other affidavit of assessment work.

RECEIVED
BLM AUSTIN
2018 SEP - 12 2:16 PM
PHOENIX, ARIZONA

ANDREW BRENNAN
202 LYNNHURST DR.
ORMOND BEACH, FL. 32176



7018 0680 0001 7023 2414



85004

U.S. POSTAGE PAID
FCM LETTER
ORMOND BEACH, FL
32176
AUG 31, 18
AMOUNT

\$6.70

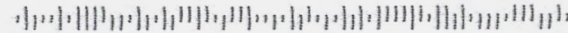
R2304M113152-13

BLM ARIZONA STATE OFFICE
1, N CENTRAL AVE SUITE 800
PHOENIX, AZ 85004

**RETURN RECEIPT
REQUESTED**

RECEIVED
BLM AZ STATE OFFICE
2018 SEP -4 P 3:00
PHOENIX, ARIZONA

85004-442700



CERTIFIED MAIL

United States Department of the Interior
Bureau of Land Management
 DIV OF LANDS, MINRLS & ENERGY
 ONE N CENTRAL AVE
 PHOENIX, AZ 85004 -4427
 Phone: 602-417-9200

Receipt

No: 4256527

Transaction #: 4372077	
Date of Transaction: 09/05/2018	
CUSTOMER:	
ANDREW BRENNAN 202 LYNNHURST DR ORMOND BEACH,FL 32176-3713 US	

LINE #	QTY	DESCRIPTION	REMARKS	UNIT PRICE	TOTAL
1	1.00	LOCATABLE MINERALS / MINING CLAIMS- NOT NEW-UNADJUD,ONE AUTH NO. ONLY / MINING CLAIM MONEY RECEIVED CASES: AMC435574/\$10.00	2018 POL ONLY (1)	- n/a -	10.00
TOTAL:					\$10.00

PAYMENT INFORMATION			
1	AMOUNT:	10.00	POSTMARKED: N/A
	TYPE:	CHECK	RECEIVED: 09/04/2018
	CHECK NO:	24877904398	
	NAME:	BRENNAN, ANDREW 202 LYNNHURST DR ORMOND BEACH FL 32176-3713 US	

REMARKS

This receipt was generated by the automated BLM Collections and Billing System and is a paper representation of a portion of the official electronic record contained therein.

Run Date: 07/23/18

Run Time: 04:31 PM

**DEPARTMENT OF THE INTERIOR
BUREAU OF LAND MANAGEMENT
MINING CLAIMS**

MC Maintenance Fees Paid Through the BLM Pay Portal

CBS Receipt: 4216424

Printed For Lead File # AMC435574

Agency Tracking ID: 1532134681

Assessment Year: 2019

Number of BLM Serial Nr: 1

Paid On: 07/20/2018

Total Amount Paid: \$155.00

Claim Name	BLM Serial No	Lead File No	Amount Paid
SECRET CANYON #3	AMC435585	AMC435574	\$155.00

United States Department of the Interior

Bureau of Land Management

BUSINESS & SUPPORT SVCS DIV

ONE N CENTRAL AVE SUITE 800

PHOENIX, AZ 85004 -4427

Phone: 602-417-9200

Receipt

No:

4216424

Transaction #: 4331554	
Date of Transaction: 07/20/2018	
CUSTOMER:	
CHRISTOPHER E. VASSER 346 PARK LANE ERMA,NJ 08204 US	

LINE #	QTY	DESCRIPTION	REMARKS	UNIT PRICE	TOTAL
1	1.00	LOCATABLE MINERALS / MINING CLAIMS- NOT NEW-UNADJUD,ONE AUTH NO. ONLY / MINING CLAIM MONEY RECEIVED CASES: AMC435585/\$155.00		- n/a -	155.00
TOTAL:					\$155.00

PAYMENT INFORMATION			
NOTE: Items will appear on credit card statement as "BLM O Mining Claim".			
1	AMOUNT:	155.00	POSTMARKED: N/A
	TYPE:	CREDIT CARD	RECEIVED: 07/20/2018
	NAME:	CHRISTOPHER E. VASSER 346 PARK LANE ERMA NJ 08204 US	
	CARD NO:	XXXXXXXXXXXX5633	AUTH CODE: 029731
	NAME ON CARD:	CHRISTOPHER E. VASSER	
	SIGNATURE:		

REMARKS

This receipt was generated by the automated BLM Collections and Billing System and is a paper representation of a portion of the official electronic record contained therein.

Amc 435574

Amc 437459

Form 3830-2
(January 2017)

UNITED STATES
DEPARTMENT OF THE INTERIOR
BUREAU OF LAND MANAGEMENT
MAINTENANCE FEE WAIVER CERTIFICATION

577

FORM APPROVED
OMB NO. 1004-0114
Expires: January 31, 2020

Amc 438481

SEE INSTRUCTIONS ON PAGE 2

- This small miner waiver is filed for the assessment year beginning on September 1, 2017 and ending on September 1, 2018.
- The undersigned and all related parties owned ten or fewer mining claims, mill, or tunnel sites located and maintained on Federal lands in the United States of America on September 1, 2017.
- The undersigned have performed the assessment work required by law for each mining claim listed prior to filing this waiver and understand that by filing this form, the undersigned must file an affidavit of assessment work with the Bureau of Land Management (BLM) by the December 30th following the filing of this waiver.
- The undersigned understand that if the assessment work obligation has not yet come due under 30 U.S.C. 28 (for those claims in their first assessment year only), a notice of intent to hold reciting this condition must be recorded by the December 30th following the filing of this waiver.
- The undersigned understand that mill and tunnel sites may also be listed on this waiver and be waived from payment of the maintenance fee, and that a notice of intent to hold for these sites is required to be filed with the BLM by the December 30th following the filing of this waiver.
- The undersigned understand and acknowledge that pursuant to 43 U.S.C. 1212 and 18 U.S.C. 1001, the filing or recording of a false, fictitious, or fraudulent document with the BLM may result in a fine of up to \$250,000, a prison term not to exceed five years, or both.
- The mining claims, mill or tunnel sites for which this waiver from payment of the maintenance fees is requested are:

CLAIM OR SITE NAME	BLM RECORDATION SERIAL NUMBER
1. Karen - One	435577
2. Karen	438481
3. CRISTINIA	437-459
4.	
5.	
6.	
7.	
8.	
9.	
10. One owner ONLY	

RECEIVED
BLM AZ STATE OFFICE
2017 DEC 19 P 2:37
PHOENIX, ARIZONA

The owner(s) (claimants) of the above mining claims and sites are:

H Donald Billings
(Owner's Name - Please Print)
3138 E Southern Ave
(Owner's Mailing Address)

H Donald Billings
(Owner's Signature)
Indianapolis IN 46203
(City) (State) (Zip Code)

(Owner's Name - Please Print)

(Owner's Signature)

(Owner's Mailing Address)

(City)

(State)

(Zip Code)

(Owner's Name - Please Print)

(Owner's Signature)

(Owner's Mailing Address)

(City)

(State)

(Zip Code)

(Owner's Name - Please Print)

(Owner's Signature)

(Owner's Mailing Address)

(City)

(State)

(Zip Code)

(Continued on page 2)

ENTERED
AC113 2018 MFR COLLECTOR
DEC 20 2017
BY: PB

3/PB

770 OTHER Owners

(Owner's Name - Please Print)

(Owner's Signature)

(Owner's Mailing Address)

(City)

(State)

(Zip Code)

(Owner's Name - Please Print)

(Owner's Signature)

(Owner's Mailing Address)

(City)

(State)

(Zip Code)

(Owner's Name - Please Print)

(Owner's Signature)

(Owner's Mailing Address)

(City)

(State)

(Zip Code)

(Owner's Name - Please Print)

(Owner's Signature)

(Owner's Mailing Address)

(City)

(State)

(Zip Code)

18 U.S.C. 1001 and 43 U.S.C. 1212 make it a crime for any person knowingly and willfully to make to any department or agency of the United States any false, fictitious or fraudulent statements or representations as to any matter within its jurisdiction.

INSTRUCTIONS

1. This certification is made under the provisions of 43 U.S.C. § 1744 and 30 U.S.C. §28-28k and the regulations thereunder (43 CFR Part 3830).
2. The claimant(s) must fill in the dates in paragraph 1 for the beginning and ending of the assessment year for which this waiver is sought.
3. The claimant(s) must fill in the date in paragraph 2 for the beginning of the assessment year for which this waiver is sought.
4. All claim and site names and BLM serial numbers must be listed for the mining claims, mill sites, and tunnel sites for which the waiver is sought.
5. All owners of the mining claims, mill sites, and tunnel sites and their addresses must be given.
6. This waiver form must be signed by all the claimants or their designated agent, in original form. If an agent is designated, a notarized designation of agent, signed by all of the claimants with proper address given, must be submitted with this waiver.
7. This form must be filed no later than September 1st for the upcoming assessment year in the BLM State Office where the mining claims or sites are recorded, or the waiver cannot be granted by the BLM. (Example: To obtain a waiver for the assessment year 2012, which begins on September 1, 2011, you must qualify for and file for a waiver no later than September 1, 2011, in the proper BLM State Office.)
8. For all mining claims which require assessment work, you must record an affidavit of labor on or before the December 30th immediately following the filing of this waiver. For all other mining claims or sites waived, you must record a notice of intent to hold on or before the December 30th immediately following the filing of this waiver.
9. Mill and tunnel sites may also be listed on this waiver and be waived from payment of the maintenance fee. A notice of intent to hold for these sites is required to be filed by the December 30th following the filing of this waiver.

PHOENIX, ARIZONA
 2011 DEC 19 P 2:38
 RECEIVED
 BLM STATE OFFICE
 FOR OFFICIAL USE ONLY

DEC 30 2011

UNITED STATES
DEPARTMENT OF THE INTERIOR
BUREAU OF LAND MANAGEMENT

MAINTENANCE FEE WAIVER CERTIFICATION

SEE INSTRUCTIONS ON PAGE 2

577
[Handwritten initials]

Amc 435574

Amc 438481

FORM APPROVED

OMB NO. 1004-0114

Expires: January 31, 2020

Amc 437459

- This small miner waiver is filed for the assessment year beginning on September 1, 2016 and ending on September 1, 2017.
- The undersigned and all related parties owned ten or fewer mining claims, mill, or tunnel sites located and maintained on Federal lands in the United States of America on September 1, 2016.
- The undersigned have performed the assessment work required by law for each mining claim listed prior to filing this waiver and understand that by filing this form, the undersigned must file an affidavit of assessment work with the Bureau of Land Management (BLM) by the December 30th following the filing of this waiver.
- The undersigned understand that if the assessment work obligation has not yet come due under 30 U.S.C. 28 (for those claims in their first assessment year only), a notice of intent to hold reciting this condition must be recorded by the December 30th following the filing of this waiver.
- The undersigned understand that mill and tunnel sites may also be listed on this waiver and be waived from payment of the maintenance fee, and that a notice of intent to hold for these sites is required to be filed with the BLM by the December 30th following the filing of this waiver.
- The undersigned understand and acknowledge that pursuant to 43 U.S.C. 1212 and 18 U.S.C. 1001, the filing or recording of a false, fictitious, or fraudulent document with the BLM may result in a fine of up to \$250,000, a prison term not to exceed five years, or both.
- The mining claims, mill or tunnel sites for which this waiver from payment of the maintenance fees is requested are:

CLAIM OR SITE NAME	BLM RECORDATION SERIAL NUMBER
1. Karen - One ✓	435577
2. Karen	438481
3. CRISTINA	437459
4.	
5.	
6.	
7.	
8.	
9.	
10.	

RECEIVED
BLM AZ STATE OFFICE
2017 SEP - 5 P
PHOENIX, ARIZONA

The owner(s) (claimants) of the above mining claims and sites are:

H. Donald Billings ✓
(Owner's Name - Please Print)

H. Donald Billings
(Owner's Signature)

3138 E Southern Ave
(Owner's Mailing Address)

Indianapolis IN 46203
(City) (State) (Zip Code)

(Owner's Name - Please Print)

(Owner's Signature)

(Owner's Mailing Address)

(City) (State) (Zip Code)

(Owner's Name - Please Print)

(Owner's Signature)

(Owner's Mailing Address)

(City) (State) (Zip Code)

NW check 3CT
(Owner's Name - Please Print)

(Owner's Signature)

(Owner's Mailing Address)

(City) (State) (Zip Code)

ENTERED
AC 4831 Ac 247
SEP 20 2017
Signature Reg
BY: *fb*

POSTMARKED
TIMELY

RECEIVED
BLM AZ STATE OFFICE
2017 OCT 19 P 2:38
PHOENIX, ARIZONA



United States Department of the Interior

BUREAU OF LAND MANAGEMENT

Arizona State Office

One North Central Avenue, Suite 800

Phoenix, Arizona 85004-4427

www.blm.gov/az/

OCT 11 2017



TAKE PRIDE
IN AMERICA

PHOENIX, ARIZONA

DEC 19 P 2:38

RECEIVED
BLM AZ STATE OFFICE

In Reply Refer To:

3800 (9200) PB

AMC435574; AMC437459; AMC438481

CERTIFIED MAIL – RETURN RECEIPT REQUESTED 7017 0660 0000 3024 0990

NOTICE

DONALD H. BILLINGS
3138 E SOUTHERN AVE
INDIANAPOLIS, IN 46203-4718

KAREN-ONE; CRISTINA; KAREN
AMC435577, AMC437459, AMC438481

Maintenance Fee Waiver Held for Rejection

This office received the Maintenance Fee Waiver Certification (waiver) for the above listed mining claim(s). The waiver is not properly completed and does not meet the annual filing requirements.

In accordance with 43 Code of Federal Regulations (CFR) 3835.10, the name, address, and original signatures of all owners of the mining claim must be included on the waiver form. Please correct the discrepancy as noted below:

The waiver document does not contain an original signature. The signature appears to be either a digital signature or a signature stamp. All waiver requests must contain the original signatures of all mining claimants.

In order to correct the defect in the waiver, per 43 CFR 3835.93, you must provide this office with the requested information within 60 days of your receipt of this notice. If you are unable to provide this information, you have the option of paying the annual maintenance fee of \$155 per claim (\$155 per 20 acres for placer claims larger than 20 acres). If we do not receive the requested corrections or the maintenance fees within the 60 day time frame, the claim(s) will be declared forfeited and closed.

Please include your AMC serial number on all correspondence. If additional information is required, please contact Pauline Brown at 602-417-9360.



Lucas Lucero
Deputy State Director
Lands, Minerals and Energy Division

Enclosure(s)

RECEIVED
BEN AZ STATE OFFICE
2011 DEC 19 P 2:38
PHOENIX, ARIZONA

Amc 435574

437459

438481

When Recorded Return Document to:

H Donald Billings
3138 E Southern Ave
Indianapolis, IN 46203

Check here if this is a change of address.

Telephone: 317-213-7390

E-mail address: Don@Billings.WS

AFFIDAVIT OF PERFORMANCE OF ANNUAL WORK

1. State of Arizona, County of Yavapai ss:

2. I (Name) Don Billings

3. Reside at (Address) 3138 E. Southern Ave

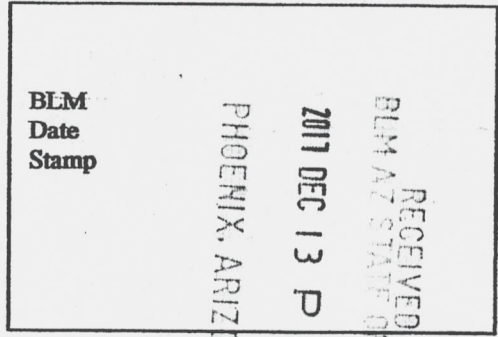
City Indianapolis County Marion

State IN Zip 46203 being duly sworn, depose and say that I am a citizen of the United States, more than eighteen years of age, and that all of the facts set forth in this affidavit, subject to the provisions and penalties of 18 U.S.C. 1001 pertaining to the filing of false, fictitious, or fraudulent statements with the United States, are true and correct according to the best of my knowledge, information and belief.


4. Owner's name and address (if not shown in Items 1-3 above). _____

5. That I am personally acquainted with the mining claim(s). The work and improvements were made by and at the expense of the owner(s) of said claim(s). Said contiguous group of claims, listed on this document, are situated in the

(optional) Mining District; _____ County, Arizona.



Line No.	AMC NUMBER	CLAIM/SITE NAME	COUNTY RECORDER DATA (if available)	TWP	RNG	SEC
1	435577	Karen-one		10N	2E	7/8 NE/NW/S
2	438481	Karen		10N	2E	7/8 NE/NW/S
3	437459	Cristinia		11N	2E	34 SE
4						
5						
6						



RECEIVED
BLM AZ STATE OFFICE
2017 DEC 13 P 2:53
PHOENIX, ARIZONA
BLM
Date
Stamp

7					
8					
9					
10					

6. That between the dates starting at 12 o'clock noon on September 1, 20 16 and ending at 12 o'clock noon on September 1, 20 17 at least \$ 300.00 dollars worth of work and improvements were done and performed upon said claim(s) or upon one or more of a contiguous group of claims for the benefit of all, wholly or partly outside of a contiguous group of claims for the benefit of all, not including the location work.

7. That the following persons were employed to perform the work and improvements described herein: _____

H. Donald Billings

8. That the work and improvements performed were: Sample taking ore samples for Gold & other minerals cleanup, Rd work
D. Donald Billings


9. Dated: 12/11/17 Signature: _____

SUBSCRIBED AND SWORN TO before me, a Notary Public, this 11 day of December 20 17

By: Carolyn Wirey

Notary Public State of Indiana, Marion County

My Commission Expires February 24, 2024



Bureau of Land Management
Arizona State Office
www.blm.gov/az

No. of Claims: _____ x \$10 = _____
 Check No.: _____ Init. _____
 Receipt No.: 1842490
 For BLM Use Only

UNITED STATES
DEPARTMENT OF THE INTERIOR
BUREAU OF LAND MANAGEMENT
MAINTENANCE FEE WAIVER CERTIFICATION

FORM APPROVED
OMB NO. 1004-0114
Expires: January 31, 2020

SEE INSTRUCTIONS ON PAGE 2

1. This small miner waiver is filed for the assessment year beginning on September 1, 2014 and ending on September 1, 2017.
2. The undersigned and all related parties owned ten or fewer mining claims, mill, or tunnel sites located and maintained on Federal lands in the United States of America on September 1, 2016.
3. The undersigned have performed the assessment work required by law for each mining claim listed prior to filing this waiver and understand that by filing this form, the undersigned must file an affidavit of assessment work with the Bureau of Land Management (BLM) by the December 30th following the filing of this waiver.
4. The undersigned understand that if the assessment work obligation has not yet come due under 30 U.S.C. 28 (for those claims in their first assessment year only), a notice of intent to hold reciting this condition must be recorded by the December 30th following the filing of this waiver.
5. The undersigned understand that mill and tunnel sites may also be listed on this waiver and be waived from payment of the maintenance fee, and that a notice of intent to hold for these sites is required to be filed with the BLM by the December 30th following the filing of this waiver.
6. The undersigned understand and acknowledge that pursuant to 43 U.S.C. 1212 and 18 U.S.C. 1001, the filing or recording of a false, fictitious, or fraudulent document with the BLM may result in a fine of up to \$250,000, a prison term not to exceed five years, or both.
7. The mining claims, mill or tunnel sites for which this waiver from payment of the maintenance fees is requested are:

CLAIM OR SITE NAME	BLM RECORDATION SERIAL NUMBER
1. <u>Karon One</u>	<u>435577</u>
2. <u>Karon</u>	<u>438481</u>
3. <u>Cristina</u>	<u>437459</u>
4.	
5.	
6.	
7.	
8.	
9.	
10.	

RECEIVED
BLM AT STATE OFFICE
2011 DEC 3 P 2:
PHOENIX, ARIZONA

The owner(s) (claimants) of the above mining claims and sites are:

H. Donald Billings

H Donald Billings
(Owner's Name - Please Print)
3138 E Southern Ave
(Owner's Mailing Address)

H. Donald Billings
(Owner's Signature)
Indianapolis IN 46203
(City) (State) (Zip Code)

(Owner's Name - Please Print)

(Owner's Signature)

(Owner's Mailing Address)

(City) (State) (Zip Code)

(Owner's Name - Please Print)

(Owner's Signature)

(Owner's Mailing Address)

(City) (State) (Zip Code)

(Owner's Name - Please Print)

(Owner's Signature)

(Owner's Mailing Address)

(City) (State) (Zip Code)

PRESS FIRMLY TO SEAL

PRIORITY MAIL
POSTAGE REQUIRED

PRIORITY[®] ★ MAIL ★

 DATE OF DELIVERY SPECIFIED*

 USPS TRACKING[™] INCLUDED*

 INSURANCE INCLUDED*

 PICKUP AVAILABLE

* Domestic only

WHEN USED INTERNATIONALLY,
A CUSTOMS DECLARATION
LABEL MAY BE REQUIRED.

FROM: Donald Billings
3138 E. Southern Ave
Indopolis, IN 46203



This envelope is made from post-consumer waste. Please recycle - again.



PS00001000014

EP14F July 2013
OD: 12.5 x 9.5

VISIT US AT USPS
ORDER FREE SUPPLIES

P		U.S. POSTAGE \$6.65 PM 2-DAY 46227 0023 Date of sale 12/11/17 06 2S00 08334873
	PRIORITY MAIL 2-DAY[®]	
EXPECTED DELIVERY 12/14/2017		
SHIP TO:		0023
1 N CENTRAL AVE STE 800 PHOENIX AZ 85004-4427		
USPS TRACKING NUMBER		
		
9505 5000 0575 7345 0007 23		

This packaging is the property of the U.S. Postal Service[®] and is provided solely for use in sending Priority Mail[®] shipments. Misuse may be a violation of federal law. This packaging is not for resale. EP14F © U.S. Postal Service, July 2013. All rights reserved.

PRIORITY[®] ★ MAIL ★

RECEIVED
BLM STATE OFFICE

2011 DEC 13 P 2:53

PHOENIX, ARIZONA



FLAT RATE ENVELOPE

ONE RATE ★ ANY WEIGHT*



PS00001000014

EP14F July 2013
OD: 12.5 x 9.5



* Domestic only. * For International shipments, the maximum weight is 4 lbs.

United States Department of the Interior
Bureau of Land Management
 DIV OF LANDS, MINRLS & ENERGY
 ONE N CENTRAL AVE
 PHOENIX, AZ 85004 -4427
 Phone: 602-417-9200

Receipt

No: 4042490

Transaction #: 4153793	
Date of Transaction: 12/14/2017	
CUSTOMER:	
DONALD BILLINGS 3138 E SOUTHERN AVE INDIANAPOLIS,IN 46203-4718 US	

LINE #	QTY	DESCRIPTION	REMARKS	UNIT PRICE	TOTAL
1	1.00	LOCATABLE MINERALS / MINING CLAIMS- NOT NEW-UNADJUD,ONE AUTH NO. ONLY / MINING CLAIM MONEY RECEIVED CASES: AMC435577/\$30.00	POL 2017/3 WAV	- n/a -	30.00
TOTAL:					\$30.00

PAYMENT INFORMATION			
1	AMOUNT:	30.00	POSTMARKED: N/A
	TYPE:	CHECK	RECEIVED: 12/13/2017
	CHECK NO:	3664	
	NAME:	BILLINGS, DONALD 3138 E SOUTHERN AVE INDIANAPOLIS IN 46203-4718 US	

REMARKS

This receipt was generated by the automated BLM Collections and Billing System and is a paper representation of a portion of the official electronic record contained therein.

**DEPARTMENT OF THE INTERIOR
BUREAU OF LAND MANAGEMENT
MINING CLAIMS**

MC Maintenance Fees Paid Through the BLM Pay Portal

CBS Receipt: 3966751Printed For Lead File # **AMC435574**

Agency Tracking ID: 1504117665

Number of BLM Serial Nr: 30

Assessment Year: 2018

Total Amount Paid: \$4,650.00

Paid On: 08/30/2017

Claim Name	BLM Serial No	Lead File No	Amount Paid
COPPER SPRING GOLD 2	AMC434012	AMC434011	\$155.00
GOLD BEND #1	AMC435574	AMC435574	\$155.00
MIDAS #1	AMC436646	AMC436641	\$155.00
MARCOS GOLD #11	AMC436769	AMC436769	\$155.00
TREASURE WASH #2	AMC437078	AMC437075	\$155.00
MARIGOLD #4	AMC437097	AMC437096	\$155.00
GALENA GEM #1	AMC437460	AMC437459	\$155.00
GALENA GEM #2	AMC437461	AMC437459	\$155.00
GALENA GEM #3	AMC437462	AMC437459	\$155.00
GALENA GEM #4	AMC437463	AMC437459	\$155.00
BUMBLEBEE GOLD #2	AMC438338	AMC438337	\$155.00
BUMBLEBEE CREEK #1	AMC439800	AMC439800	\$155.00
MYSTIC GOLD #1	AMC440738	AMC440738	\$155.00
FREEDOM GOLD #3	AMC442203	AMC442201	\$155.00
GALENA GEM	AMC443156	AMC443156	\$155.00
GOLD STASH #1	AMC443355	AMC443355	\$155.00
GOLD STASH #2	AMC443356	AMC443355	\$155.00
GOLD STASH #3	AMC443357	AMC443355	\$155.00
GOLD STASH #4	AMC443358	AMC443355	\$155.00
GOLD DUCT #11	AMC444257	AMC444247	\$155.00
GOLD DUCT #12	AMC444258	AMC444247	\$155.00
GOLD DUCT #13	AMC444259	AMC444247	\$155.00
GOLD DUCT #14	AMC444260	AMC444247	\$155.00
GOLD FIRE #1	AMC444587	AMC444587	\$155.00
GOLD FIRE #2	AMC444588	AMC444587	\$155.00
GOLD FIRE #3	AMC444589	AMC444587	\$155.00
GOLD FIRE #4	AMC444590	AMC444587	\$155.00
GOLD GEM #8	AMC445153	AMC445153	\$155.00
GOLD GEM #9	AMC445154	AMC445153	\$155.00
GOLD GEM #10	AMC445155	AMC445153	\$155.00

United States Department of the Interior
Bureau of Land Management
 BUSINESS & SUPPORT SVCS DIV
 ONE N CENTRAL AVE SUITE 800
 PHOENIX, AZ 85004 -4427
 Phone: 602-417-9200

Receipt

No: 3966751

15

Transaction #: 4076635	
Date of Transaction: 08/30/2017	
CUSTOMER:	
STEVE KAROLYI P.O. BOX 74353 PHOENIX, AZ 85087 US	

LINE #	QTY	DESCRIPTION	REMARKS	UNIT PRICE	TOTAL
1	1.00	LOCATABLE MINERALS / MINING CLAIMS- NOT NEW-UNADJUD, ONE AUTH NO. ONLY / MINING CLAIM MONEY RECEIVED CASES: AMC435574/\$4650.00		- n/a -	4650.00
TOTAL:					\$4,650.00

PAYMENT INFORMATION			
NOTE: Items will appear on credit card statement as "BLM O Mining Claim".			
1	AMOUNT:	4650.00	POSTMARKED: N/A
	TYPE:	CREDIT CARD	RECEIVED: 08/30/2017
	NAME:	STEVE KAROLYI P.O. BOX 74353 PHOENIX AZ 85087 US	
	CARD NO:	XXXXXXXXXXXX1112	AUTH CODE: 030998
	NAME ON CARD:	STEVE KAROLYI	
	EXPIRES:	01/2020	
	SIGNATURE:		

REMARKS

This receipt was generated by the automated BLM Collections and Billing System and is a paper representation of a portion of the official electronic record contained therein.

Run Date: 09/05/17

Run Time: 02:33 PM

**DEPARTMENT OF THE INTERIOR
BUREAU OF LAND MANAGEMENT
MINING CLAIMS**

MC Maintenance Fees Paid Through the BLM Pay Portal

CBS Receipt: 3963851

Printed For Lead File # AMC435574

Agency Tracking ID: 1503926270

Assessment Year: 2018

Number of BLM Serial Nr: 2

Paid On: 08/28/2017

Total Amount Paid: \$310.00

Claim Name	BLM Serial No	Lead File No	Amount Paid
MARCOS GOLD #10	AMC435581	AMC435574	\$155.00
PEGASUS #4	AMC437101	AMC437096	\$155.00

United States Department of the Interior
Bureau of Land Management
 BUSINESS & SUPPORT SVCS DIV
 ONE N CENTRAL AVE SUITE 800
 PHOENIX, AZ 85004 -4427
 Phone: 602-417-9200

Receipt

No: 3963851

Transaction #: 4073724	
Date of Transaction: 08/28/2017	
CUSTOMER:	
PAUL M POMEROY PO BOX 3070 PRESCOTT, AZ 86302 US	

LINE #	QTY	DESCRIPTION	REMARKS	UNIT PRICE	TOTAL
1	1.00	LOCATABLE MINERALS / MINING CLAIMS- NOT NEW-UNADJUD, ONE AUTH NO. ONLY / MINING CLAIM MONEY RECEIVED CASES: AMC437101/\$310.00		- n/a -	310.00
TOTAL:					\$310.00

PAYMENT INFORMATION			
NOTE: Items will appear on credit card statement as "BLM O Mining Claim".			
1	AMOUNT:	310.00	POSTMARKED: N/A
	TYPE:	CREDIT CARD	RECEIVED: 08/28/2017
	NAME:	PAUL M POMEROY PO BOX 3070 PRESCOTT AZ 86302 US	
	CARD NO:	XXXXXXXXXXXX2299	AUTH CODE: 041909
	NAME ON CARD:	PAUL M POMEROY	
	EXPIRES:	12/2019	
	SIGNATURE:		

REMARKS

This receipt was generated by the automated BLM Collections and Billing System and is a paper representation of a portion of the official electronic record contained therein.

Run Date: 08/28/17

Run Time: 12:44 PM

**DEPARTMENT OF THE INTERIOR
BUREAU OF LAND MANAGEMENT
MINING CLAIMS**

MC Maintenance Fees Paid Through the BLM Pay Portal

CBS Receipt: 3951281

Printed For Lead File # AMC435574

Agency Tracking ID: 1503446402

Assessment Year: 2018

Number of BLM Serial Nr: 27

Paid On: 08/22/2017

Total Amount Paid: \$4,185.00

Claim Name	BLM Serial No	Lead File No	Amount Paid
AMBER SAGE	AMC428181	AMC428181	\$155.00
AMBER SAGE #1	AMC430617	AMC430617	\$155.00
AMBER SAGE #2	AMC430618	AMC430617	\$155.00
AMBER SAGE #5	AMC430621	AMC430617	\$155.00
MARCOS GOLD #4	AMC433823	AMC433818	\$155.00
MARCOS GOLD #3	AMC434539	AMC434537	\$155.00
MARCOS GOLD #9	AMC435580	AMC435574	\$155.00
PEGASUS #7	AMC437103	AMC437096	\$155.00
SUPERSTITION GOLD #4	AMC437927	AMC437918	\$155.00
MYSTIC GOLD #4	AMC440741	AMC440738	\$155.00
MYSTIC GOLD #7	AMC440744	AMC440738	\$155.00
GOLDEN PEARL	AMC441142	AMC441142	\$155.00
GOLDEN PEARL #1	AMC441143	AMC441142	\$155.00
TIGER GOLD #1	AMC441146	AMC441142	\$155.00
TIGER GOLD #2	AMC441147	AMC441142	\$155.00
FREEDOM GOLD #1	AMC442201	AMC442201	\$155.00
FREEDOM GOLD #2	AMC442202	AMC442201	\$155.00
GOLD PEAK #1	AMC442205	AMC442201	\$155.00
GOLD PEAK #2	AMC442206	AMC442201	\$155.00
GOLD PEAK #4	AMC442208	AMC442201	\$155.00
GOLD PEAK #5	AMC442209	AMC442201	\$155.00
GOLD PEAK #7	AMC442211	AMC442201	\$155.00
GOLD PEAK #8	AMC442212	AMC442201	\$155.00
GOLD PICK #1	AMC443739	AMC443739	\$155.00
GOLD PICK #2	AMC443740	AMC443739	\$155.00
GOLD PICK #3	AMC443741	AMC443739	\$155.00
GOLD PICK #4	AMC443742	AMC443739	\$155.00

NO WARRANTY IS MADE BY BLM FOR USE OF THE DATA FOR PURPOSES NOT INTENDED BY BLM

**United States Department of the Interior
Bureau of Land Management
BUSINESS & SUPPORT SVCS DIV
ONE N CENTRAL AVE SUITE 800
PHOENIX, AZ 85004 -4427
Phone: 602-417-9200**

Receipt

No: 3951281

Transaction #: 4061011	
Date of Transaction: 08/22/2017	
CUSTOMER:	
STEVE KAROLYI P.O. BOX 74353 PHOENIX, AZ 85087 US	

LINE #	QTY	DESCRIPTION	REMARKS	UNIT PRICE	TOTAL
1	1.00	LOCATABLE MINERALS / MINING CLAIMS- NOT NEW-UNADJUD, ONE AUTH NO. ONLY / MINING CLAIM MONEY RECEIVED CASES: AMC437927/\$4185.00		- n/a -	4185.00
TOTAL:					\$4,185.00

PAYMENT INFORMATION			
NOTE: Items will appear on credit card statement as "BLM O Mining Claim".			
1	AMOUNT:	4185.00	POSTMARKED: N/A
	TYPE:	CREDIT CARD	RECEIVED: 08/22/2017
	NAME:	STEVE KAROLYI P.O. BOX 74353 PHOENIX AZ 85087 US	
	CARD NO:	XXXXXXXXXXXX6322	AUTH CODE: 022603
	NAME ON CARD:	STEVE KAROLYI	
	EXPIRES:	09/2018	
	SIGNATURE:		

REMARKS

This receipt was generated by the automated BLM Collections and Billing System and is a paper representation of a portion of the official electronic record contained therein.

Run Date: 08/21/17

Run Time: 09:47 AM

**DEPARTMENT OF THE INTERIOR
BUREAU OF LAND MANAGEMENT
MINING CLAIMS**

MC Maintenance Fees Paid Through the BLM Pay Portal

CBS Receipt: 3943358

Printed For Lead File # AMC435574

Agency Tracking ID: 1502977238

Number of BLM Serial Nr: 1

Assessment Year: 2018

Paid On: 08/17/2017

Total Amount Paid: \$155.00

Claim Name	BLM Serial No	Lead File No	Amount Paid
MARCOS GOLD #7	AMC435578	AMC435574	\$155.00

United States Department of the Interior
Bureau of Land Management
 BUSINESS & SUPPORT SVCS DIV
 ONE N CENTRAL AVE SUITE 800
 PHOENIX, AZ 85004 -4427
 Phone: 602-417-9200

Receipt

No: 3943358

Transaction #: 4053038	
Date of Transaction: 08/17/2017	
CUSTOMER:	
LARRY COLE 11636 VISTAWOOD ST. WILLIS, TX 77318 US	

LINE #	QTY	DESCRIPTION	REMARKS	UNIT PRICE	TOTAL
1	1.00	LOCATABLE MINERALS / MINING CLAIMS- NOT NEW-UNADJUD, ONE AUTH NO. ONLY / MINING CLAIM MONEY RECEIVED CASES: AMC435578/\$155.00		- n/a -	155.00
TOTAL:					\$155.00

PAYMENT INFORMATION			
NOTE: Items will appear on credit card statement as "BLM O Mining Claim".			
1	AMOUNT:	155.00	POSTMARKED: N/A
	TYPE:	CREDIT CARD	RECEIVED: 08/17/2017
	NAME:	LARRY COLE 11636 VISTAWOOD ST. WILLIS TX 77318 US	
	CARD NO:	XXXXXXXXXXXX5202	AUTH CODE: 07269Z
	NAME ON CARD:	LARRY COLE	
	EXPIRES:	04/2020	
	SIGNATURE:		

REMARKS

This receipt was generated by the automated BLM Collections and Billing System and is a paper representation of a portion of the official electronic record contained therein.

Run Date: 08/21/17

Run Time: 09:47 AM

**DEPARTMENT OF THE INTERIOR
BUREAU OF LAND MANAGEMENT
MINING CLAIMS**

MC Maintenance Fees Paid Through the BLM Pay Portal

CBS Receipt: 3941209

Printed For Lead File # AMC435574

Agency Tracking ID: 1502883432

Assessment Year: 2018

Number of BLM Serial Nr: 1

Paid On: 08/16/2017

Total Amount Paid: \$155.00

Claim Name	BLM Serial No	Lead File No	Amount Paid
SECRET CANYON #3	AMC435585	AMC435574	\$155.00

United States Department of the Interior
Bureau of Land Management
 BUSINESS & SUPPORT SVCS DIV
 ONE N CENTRAL AVE SUITE 800
 PHOENIX, AZ 85004 -4427
 Phone: 602-417-9200

Receipt

No: 3941209

Transaction #: 4050871	
Date of Transaction: 08/16/2017	
CUSTOMER:	
CHRISTOPHER E VASSER 346 PARK LANE ERMA,NJ 08204 US	

LINE #	QTY	DESCRIPTION	REMARKS	UNIT PRICE	TOTAL
1	1.00	LOCATABLE MINERALS / MINING CLAIMS- NOT NEW-UNADJUD,ONE AUTH NO. ONLY / MINING CLAIM MONEY RECEIVED CASES: AMC435585/\$155.00		- n/a -	155.00
TOTAL:					\$155.00

PAYMENT INFORMATION			
NOTE: Items will appear on credit card statement as "BLM O Mining Claim".			
1	AMOUNT:	155.00	POSTMARKED: N/A
	TYPE:	CREDIT CARD	RECEIVED: 08/16/2017
	NAME:	CHRISTOPHER E VASSER 346 PARK LANE ERMA NJ 08204 US	
	CARD NO:	XXXXXXXXXXXX2073	AUTH CODE: 016986
	NAME ON CARD:	CHRISTOPHER E VASSER	
	EXPIRES:	11/2017	
	SIGNATURE:		

REMARKS

This receipt was generated by the automated BLM Collections and Billing System and is a paper representation of a portion of the official electronic record contained therein.

UNITED STATES
DEPARTMENT OF THE INTERIOR
BUREAU OF LAND MANAGEMENT
MAINTENANCE FEE WAIVER CERTIFICATION

577
JMK

Amc 435574
Amc 438481
FORM APPROVED
OMB NO. 1004-0114
Expires: January 31, 2020
Amc 437459

SEE INSTRUCTIONS ON PAGE 2

1. This small miner waiver is filed for the assessment year beginning on September 1, 2016 and ending on September 1, 2017.
2. The undersigned and all related parties owned ten or fewer mining claims, mill, or tunnel sites located and maintained on Federal lands in the United States of America on September 1, 2016.
3. The undersigned have performed the assessment work required by law for each mining claim listed prior to filing this waiver and understand that by filing this form, the undersigned must file an affidavit of assessment work with the Bureau of Land Management (BLM) by the December 30th following the filing of this waiver.
4. The undersigned understand that if the assessment work obligation has not yet come due under 30 U.S.C. 28 (for those claims in their first assessment year only), a notice of intent to hold reciting this condition must be recorded by the December 30th following the filing of this waiver.
5. The undersigned understand that mill and tunnel sites may also be listed on this waiver and be waived from payment of the maintenance fee, and that a notice of intent to hold for these sites is required to be filed with the BLM by the December 30th following the filing of this waiver.
6. The undersigned understand and acknowledge that pursuant to 43 U.S.C. 1212 and 18 U.S.C. 1001, the filing or recording of a false, fictitious, or fraudulent document with the BLM may result in a fine of up to \$250,000, a prison term not to exceed five years, or both.
7. The mining claims, mill or tunnel sites for which this waiver from payment of the maintenance fees is requested are:

CLAIM OR SITE NAME	BLM RECORDATION SERIAL NUMBER
1. Karen - One ✓	435577
2. Karen	438481
3. CRISTINA	437459
4.	
5.	
6.	
7.	
8.	
9.	
10.	

RECEIVED
BLM AZ STATE OFFICE
2017 SEP - 5 P 3
PHOENIX, ARIZONA

The owner(s) (claimants) of the above mining claims and sites are:

H. Donald Billings ✓
(Owner's Name - Please Print)
3138 E Southern Ave
(Owner's Mailing Address)

H. Donald Billings
(Owner's Signature)
Indianapolis IN 46203
(City) (State) (Zip Code)

(Owner's Name - Please Print)
(Owner's Mailing Address)

(Owner's Signature)
(City) (State) (Zip Code)

(Owner's Name - Please Print)
(Owner's Mailing Address)

(Owner's Signature)
(City) (State) (Zip Code)

NW Check 3 CT
(Owner's Name - Please Print)
(Owner's Mailing Address)

POSTMARKED
(Owner's Signature)
TIMELY
(City) (State) (Zip Code)

ENTERED
AC 483 / AC 247
SEP 20 2017
Signature Req
BY: JB

When Recorded Return Document to:

H Donald Billings
3138 E Southern Ave
Indiana Polis, IN 46203

Check here is this is a change of address.

Telephone: 317-213-7390

E-mail address: Don@Billings.WS

AFFIDAVIT OF PERFORMANCE OF ANNUAL WORK

1. State of Arizona, County of Yavapai ss:

2. I (Name) Don Billings

3. Reside at (Address) 3138 E Southern Ave

City Indiana polis County Marion

State IN Zip 46203 being duly sworn, depose and say that I am a citizen of the United States, more than eighteen years of age, and that all of the facts set forth in this affidavit, subject to the provisions and penalties of 18 U.S.C. 1001 pertaining to the filing of false, fictitious, or fraudulent statements with the United States, are true and correct according to the best of my knowledge, information and belief.

4. Owner's name and address (if not shown in Items 1-3 above).

RECEIVED
BLM AZ STATE OFFICE
2017 SEP - 5 P 3:20
PHOENIX, ARIZONA
BLM
Date
Stamp

5. That I am personally acquainted with the mining claim(s). The work and improvements were made by and at the expense of the owner(s) of said claim(s). Said contiguous group of claims, listed on this document, are situated in the

(optional) Mining District; _____ County, Arizona.

Line No.	AMC NUMBER	CLAIM/SITE NAME	COUNTY RECORDER DATA (if available)	TWP	RNG	SEC
1	435577	Karen-One		10N	2E	70NS/NW/SW
2	438481	Karen		10N	2E	78 NW/NW/SW
3	437459	Cristinia		11N	2E	34 SE
4						
5						
6						

AT 9/12/17

RECEIVED
BLM AZ STATE OFFICE
2011 SEP - 5 P 3:20
PHOENIX, ARIZONA

BLM
Date
Stamp

7					
8					
9					
10					

6. That between the dates starting at 12 o'clock noon on September 1, 20 16 and ending at 12 o'clock noon on September 1, 20 17 at least \$ 300.00 dollars worth of work and improvements were done and performed upon said claim(s) or upon one or more of a contiguous group of claims for the benefit of all, wholly or partly outside of a contiguous group of claims for the benefit of all, not including the location work.

7. That the following persons were employed to perform the work and improvements described herein: Don Billings

8. That the work and improvements performed were: taking ore samples for gold and other minerals, road work

9. Dated: _____ Signature: H. Donald Billings

SUBSCRIBED AND SWORN TO before me, a Notary Public, this 29th day of Aug 20 17

By: Mitzi Gromer Mytki Gromer

Notary Public Orange County, Indiana

My Commission Expires 11-3-2018

Bureau of Land Management
Arizona State Office
www.blm.gov/az

No. of Claims:	<u>3</u>	x \$10 =	<u>30</u>
Check No.:	<u>3814</u>	Init.	<u>[Signature]</u>
Receipt No.:	<u>3972580</u>		
For BLM Use Only			

INDIANAPOLIS IN 460

20 AUG 2017 PM 5 L



POSTMARKED
TIMELY

RECEIVED
BLM AZ STATE OFFICE
2017 SEP -5 P 3:50
PHOENIX, ARIZONA

85004-442700



INDIANAPOLIS IN 460

30 AUG 2017 PM 5 L



POSTMARKED
TIMELY



PHOENIX, ARIZONA

RECEIVED
BLM AZ STATE OFFICE
2017 SEP -5 P 3:40

85004-442700




INDIANAPOLIS IN 460

30 AUG 2017 PM 5 L



POSTMARKED
TIMELY

4743
RECEIVED
BLM AZ STATE OFFICE
2017 SEP - 5 P 3:40
PHOENIX, ARIZONA



85004-442760



United States Department of the Interior
Bureau of Land Management
 DIV OF LANDS, MINRLS & ENERGY
 ONE N CENTRAL AVE
 PHOENIX, AZ 85004 -4427
 Phone: 602-417-9200

Receipt

No: 3972580

Transaction #: 4082525	
Date of Transaction: 09/06/2017	
CUSTOMER:	
DONALD BILLINGS 3138 E SOUTHERN AVE INDIANAPOLIS,IN 46203-4718 US	

LINE #	QTY	DESCRIPTION	REMARKS	UNIT PRICE	TOTAL
1	1.00	LOCATABLE MINERALS / MINING CLAIMS- NOT NEW-UNADJUD,ONE AUTH NO. ONLY / MINING CLAIM MONEY RECEIVED CASES: AMC435577/\$30.00	POL 2017/3 WAV	- n/a -	30.00
TOTAL:					\$30.00

PAYMENT INFORMATION					
1	AMOUNT:	30.00	POSTMARKED:	08/30/2017	
	TYPE:	CHECK	RECEIVED:	09/05/2017	
	CHECK NO:	3814			
	NAME:	BILLINGS, H DONALD 3138 E SOUTHERN AVE INDIANAPOLIS IN 46203-4718 US			

REMARKS

This receipt was generated by the automated BLM Collections and Billing System and is a paper representation of a portion of the official electronic record contained therein.

UNITED STATES DEPARTMENT OF THE INTERIOR
BUREAU OF LAND MANAGEMENT

MC NATIONWIDE CLAIMANT LISTING
September 20, 2017

Cust	AZ	National
	CLAIMANT	Total
BILLINGS DONALD H 3138 E SOUTHERN AVE INDIANAPOLIS, IN 46203-4718	3	3

UNITED STATES
DEPARTMENT OF THE INTERIOR
BUREAU OF LAND MANAGEMENT

AMC 425499
FORM APPROVED 435574
OMB NO.: 1004-0114
Expires: October 31, 2017

AFFIDAVIT OF ANNUAL ASSESSMENT WORK

WHEN RECORDED, MAIL DOCUMENT TO:

NAME: Melinda Simmons

ADDRESS: 1627 W Main # 202

CITY, STATE, ZIP: Bozeman, Mt, 59715

FOR COUNTY RECORDER'S USE

No. of Claims 2

x \$10/claim

Total due BLM \$ 20⁰⁰

TO ALL WHOM IT MAY CONCERN:

1. The undersigned certifies that at least \$100 per claim was expended for development, labor and improvements, or equivalent value added, as the annual assessment work for the assessment year ending September 1, 2018 for the following contiguous unpatented mining claim(s), located in the County of Queen Valley, in the State of Arizona.

BLM Serial No.	Name of Claim	Tp	Rg	Sec	Mer	County Recordation Book and Page No.	Date
AMC# 42550	Millsite Canyon	Gold	Section 16	T15	R11E	06/10/2016	
AMC# 485582	" #5	"	"	"	"	Pg. 1 06/10/2016	
435582	" #4	"	"	"	"	06/04/2015	

closed
closed

398 24/13

RECEIVED
BLM AZ STATE OFFICE
PHOENIX, ARIZONA
AUG 25 P 3 02

BY: *[Signature]*

ALL CLAIMS ARE CLOSED. *[Signature]*

2. Type of labor and improvements (specify what was done and give the total value for that labor and improvement to show at least \$100 for each claim). If a geological, geochemical, or geophysical survey was performed, as per 30 U.S.C. 28-1, reference the title of the report of survey, give cost and date of the survey and report, and indicate it was filed with the County Recorder:

Description of Work Performed	Value of Work Performed	Date Work Was Performed
Reposted signs / corner markers in excess of 10 hrs.	\$60	Oct. - May 2017
Prospected 1/4 in excess 100 hrs.	\$200	"
Cleaning up site over 10 hrs	\$50	"

3. Name and mailing address of each person who performed the labor and improvements:

Name (please print)

Current Mailing Address (please print)

4. Name and mailing address of each person who holds and claims the subject mining claim(s) for the valuable minerals contained therein. Be sure to indicate if there is a change of address:

Name (please print)

Current Mailing Address (please print)

RECEIVED
 BLM AZ STATE OFFICE
 2017 AUG 25 P 3:02
 PHOENIX, ARIZONA

5. The undersigned testifies that on the date of _____, 20____, all monuments required by law were erected upon the subject claim(s), and all notices required by law were posted on the subject claim(s) or copies thereof were in place, and at said date, each corner monument bore or contained

markings sufficient to appropriately designate the corner of the claim to which it pertains and the name of the claim(s).

I hereby certify under penalty of perjury under the laws of the State of Montana that the foregoing statements are true and correct:

Melinda Simmons Date: 8/21/2017
(Signature of person responsible for above statement)

Title 18 U.S.C. 1001 and 43 U.S.C. 1212 make it a crime for any person knowingly and willfully to make to any department or agency of the United States any false, fictitious or fraudulent statements or representations as to any matter within its jurisdiction.


Notary Block

SUBSCRIBED AND SWORN TO before me, this 21st day of August 202017

By: Rachael Stubbenbeck
(Signature of Affiant)

Title: _____

My Commission Expires: _____



INSTRUCTIONS

1. This is an optional form that may be used to satisfy the requirements for the Bureau of Land Management (BLM) under the provisions of 43 U.S.C. §1744 and 30 U.S.C. §28-28d and the regulations thereunder (43 CFR part 3835). Since local and State laws may vary, you should contact your local and State agencies where the claims are located to ensure all applicable laws and requirements are satisfied.
2. The claimant(s) must fill in the date in paragraph 1 for the applicable assessment year and the county and state where the claims are located.
3. All claim names, BLM serial numbers, legal descriptions, and original county recording information must be listed for the claims pertaining to this assessment notice.
4. The claimant(s) must complete paragraph 2 listing all labor or improvements which was performed on or did benefit the subject mining claims. The value and date of the labor or improvements must also be listed. The total amount of labor or improvements can be listed, but the total expenditure must equal at least \$100 for each claim.
5. The names and current mailing addresses of the person(s) performing the labor shall be listed in paragraph 3.
6. The name and current mailing address of each owner (claimant) of the claims shall be listed in paragraph 4. The mailing address shall be the owner's address and not the address of an agent or anyone representing the claimant. Be sure to note, if there has been a change of address.
7. Paragraph 5 shall be completed to show the date it was verified that all monuments required by law were properly erected, all notices were posted, and that corners were appropriately designated for all claims listed.
8. An exact legible reproduction or duplicate (other than microfilm or other electronic media) of this affidavit or another type of affidavit of assessment work that you file or will file in the county where each claim is located, must be filed with the BLM on or before December 30 of the calendar year in which the assessment year ends. For mill or tunnel sites, a separate notice of intent to hold must be filed with the BLM on or before December 30. Requirements for filing a notice of intent to hold can be found at 43 CFR 3835.33.
9. A processing fee of \$10 for each claim listed must be remitted to the BLM along with this or any other affidavit of assessment work.

RECEIVED
BLM ASSESSMENT OFFICE
MILLIS P-3-02
MONTANA

NOTICES

THE PRIVACY ACT and 43 CFR 2.48(d) require that you be furnished with the following information in connection with the information requested by this form.

AUTHORITY: 30 U.S.C. §28-28d and 43 CFR part 3835 permit collection of the information requested by this form.

PRINCIPAL PURPOSE: The BLM will use the information you provide to document compliance with 43 U.S.C. 1744 and that assessment work has been completed in accordance with 30 U.S.C. § 28-28d and 43 CFR part 3835 in lieu of paying the maintenance fee for the mining claims listed on this form.

ROUTINE USES: The BLM will only disclose this information in accordance with the provisions at 43 CFR 2.56(b) and (c).

EFFECT OF NOT PROVIDING INFORMATION: Disclosure of the requested information is required by 30 U.S.C. § 28-28d and 43 CFR part 3835 for claimants qualified to perform assessment work in lieu of paying the maintenance fee. Failure to submit all the requested information or to complete this form will delay the BLM's processing of the form and may preclude the BLM's acceptance of the assessment work information, which may result in forfeiture of the mining claim(s) by the claimant.

THE PAPERWORK REDUCTION ACT requires us to inform you that:

Use of this form is optional. You must perform assessment if a waiver to pay the maintenance fee has been requested. This form is provided to help you attest that annual assessment work has been completed in lieu of paying the maintenance fee for your claim(s). Submission of the requested information is necessary to obtain or retain a benefit.

You do not have to respond to this or any other Federal agency-sponsored information collection unless it displays a valid OMB control number.

BURDEN HOURS STATEMENT: The estimated public reporting burden for this form is 30 minutes per response, including the time for reviewing instructions, gathering and maintaining data, and completing and reviewing the form. You may submit comments regarding the burden estimate or any other aspect of this form to: U.S. Department of the Interior, Bureau of Land Management (1004-0114), Bureau Information Collection Clearance Officer (WO-630), 1849 C Street, N.W., Room 2134LM, Washington, D.C. 20240.


RECEIVED
BLM AZ STATE OFFICE
2011 AUG 25 P 3:02
PHOENIX, ARIZONA

RECEIVED
BLM AZ STATE OFFICE
2011 AUG 25 P 3:02
PHOENIX, ARIZONA

1627 W Main #202
Bozeman, Mt. 59715

GREAT FALLS MT 594

21 AUG 2017 PM 2 T



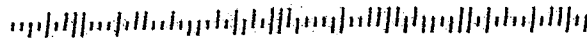
RECEIVED
BLM AZ STATE OFFICE

2017 AUG 25 P 3:02

PHOENIX, ARIZONA

BLM
% Mining Maintenance Waiver
1 North Central Ave. Suite 800
Phoenix, AZ 85004

8500484427 0041



United States Department of the Interior
Bureau of Land Management
 DIV OF LANDS, MINRLS & ENERGY
 ONE N CENTRAL AVE
 PHOENIX, AZ 85004 -4427
 Phone: 602-417-9200

Receipt

No: 3962612

Transaction #: 4072455	
Date of Transaction: 08/28/2017	
CUSTOMER:	
MELINDA SIMMONS 1627 W MAIN ST # 202 BOZEMAN,MT 59715-4011 US	

LINE #	QTY	DESCRIPTION	REMARKS	UNIT PRICE	TOTAL
1	1.00	LOCATABLE MINERALS / MINING CLAIMS- NOT NEW-UNADJUD,ONE AUTH NO. ONLY / MINING CLAIM MONEY RECEIVED CASES: AMC435582/\$20.00	POL 2017/2 WAV	- n/a -	20.00
TOTAL:					\$20.00

PAYMENT INFORMATION					
1	AMOUNT:	20.00	POSTMARKED:	N/A	
	TYPE:	CHECK	RECEIVED:	08/25/2017	
	CHECK NO:	213			
	NAME:	SIMMONS, MELINDA 1627 W MAIN ST # 202 BOZEMAN MT 59715-4011 US			

REMARKS

This receipt was generated by the automated BLM Collections and Billing System and is a paper representation of a portion of the official electronic record contained therein.

United States Department of the Interior
Bureau of Land Management
 DIV OF LANDS, MINRLS & ENERGY
 ONE N CENTRAL AVE
 PHOENIX, AZ 85004 -4427
 Phone: 602-417-9200

Receipt

No: 3962612

Transaction #: 4072455	
Date of Transaction: 08/28/2017	
CUSTOMER:	
MELINDA SIMMONS 1627 W MAIN ST # 202 BOZEMAN, MT 59715-4011 US	FAILED

LINE #	QTY	DESCRIPTION	REMARKS	UNIT PRICE	TOTAL
1	1.00	LOCATABLE MINERALS / MINING CLAIMS- NOT NEW-UNADJUD, ONE AUTH NO. ONLY / MINING CLAIM MONEY RECEIVED CASES: AMC435582/\$20.00	POL 2017/2 WAV	- n/a -	20.00
TOTAL:					\$20.00

PAYMENT INFORMATION			
1	AMOUNT:	20.00	POSTMARKED: N/A
	TYPE:	CHECK	RECEIVED: 08/25/2017
	CHECK NO:	213	
	NAME:	SIMMONS, MELINDA 1627 W MAIN ST # 202 BOZEMAN MT 59715-4011 US	

REMARKS

This receipt was generated by the automated BLM Collections and Billing System and is a paper representation of a portion of the official electronic record contained therein.

**DEPARTMENT OF THE INTERIOR
BUREAU OF LAND MANAGEMENT
MINING CLAIMS**

**MC Customer Information - With Serial No. and Claim Name
ACTIVE, CLOSED CLAIMS**

Admin State: AZ

Geo State: AZ

OSWALT DENNIS
1627 W MAIN ST # 202
BOZEMAN, MT 59715-4011

CUSTOMER ID: 2383185

<u>Serial No.</u>	<u>Claim Name/Number</u>	<u>Lead Serial No.</u>	<u>Disposition</u>
AMC439644	MILL CANYON GOLD #4	AMC439644	ACTIVE
AMC439645	MILL CANYON GOLD #5	AMC439644	ACTIVE

Number of ACTIVE cases: 2

AMC425508	MILLSITE CG #5	AMC425499	CLOSED
AMC435582	MILLSITE CANYON #4	AMC435574	CLOSED

Number of CLOSED cases: 2

OSWALT EDDIE
RT 7 BOX 424A
TUCSON, AZ 85747

CUSTOMER ID: 54806

<u>Serial No.</u>	<u>Claim Name/Number</u>	<u>Lead Serial No.</u>	<u>Disposition</u>
AMC202286	EQUITY		CLOSED
AMC202287	CISCO	AMC202286	CLOSED
AMC202288	TRES LOBOS	AMC202286	CLOSED
AMC202289	TECUMSEH	AMC202286	CLOSED
AMC209421	SAND CREEK		CLOSED
AMC209422	GREEN RIVER	AMC209421	CLOSED
AMC209423	EQUITY II	AMC209421	CLOSED
AMC209424	WIND RIVER	AMC209421	CLOSED
AMC209425	CISCO II	AMC209421	CLOSED
AMC209426	TECUMSEH II	AMC209421	CLOSED
AMC209427	TRES LOBOS II	AMC209421	CLOSED
AMC227320	GEE WHIZ		CLOSED

Number of CLOSED cases: 12

OSWALT EDDIE J
3710 S LE BEAUX PL
TUCSON, AZ 85730-3524

CUSTOMER ID: 54807

<u>Serial No.</u>	<u>Claim Name/Number</u>	<u>Lead Serial No.</u>	<u>Disposition</u>
AMC329297	BARBARA	AMC329297	ACTIVE
AMC329298	LAST CHANCE	AMC329297	ACTIVE

Number of ACTIVE cases: 2

AMC329690	MICKY FREE	AMC329690	CLOSED
-----------	------------	-----------	--------

Number of CLOSED cases: 1

OSWALT HARRY
5344 S PARK AVE
TUCSON, AZ 85706

CUSTOMER ID: 54808

<u>Serial No.</u>	<u>Claim Name/Number</u>	<u>Lead Serial No.</u>	<u>Disposition</u>
AMC136500	MILLSITE #1		CLOSED

Number of CLOSED cases: 1

Login ID6222

Entry Date10/10/2017

Total Amount\$20.00

Original Order Items

Line	Order#	AuthNos	TransDate	Action	Amount	CostCtr
1	4072455	AMC435582 <input checked="" type="checkbox"/>	08/28/2017	MINING CLAIM MONEY RECEIVED	\$20.00	LLAZ920000

Order Items To Be Generated for Transfer

Line	Order#	AuthNos	TransDate	Action	Amount	CostCtr
1	4072455	AMC435582 <input checked="" type="checkbox"/>	10/10/2017	MINING CLAIM MONEY RECEIVED	\$-20.00	LLAZ920000
2	4072455	<input checked="" type="checkbox"/>	10/10/2017	NONREFUNDABLE PROCESSING FEE	\$20.00	LLAZ920000

UNITED STATES
DEPARTMENT OF THE INTERIOR
BUREAU OF LAND MANAGEMENT

MAINTENANCE FEE WAIVER CERTIFICATION

SEE INSTRUCTIONS ON PAGE 2

582

[Handwritten signature]

Amc 425499
AZ

FORM APPROVED
OMB NO. 1004-0114
Expires: October 31, 2016

Amc 435574

1. This small miner waiver is filed for the assessment year beginning on September 1, 2017 and ending on September 1, 2018.
2. The undersigned and all related parties owned ten or fewer mining claims, mill, or tunnel sites located and maintained on Federal lands in the United States of America on September 1, 2017.
3. The undersigned have performed the assessment work required by law for each mining claim listed prior to filing this waiver and understand that by filing this form, the undersigned must file an affidavit of assessment work with the Bureau of Land Management (BLM) by the December 30th following the filing of this waiver.
4. The undersigned understand that if the assessment work obligation has not yet come due under 30 U.S.C. 28 (for those claims in their first assessment year only), a notice of intent to hold reciting this condition must be recorded by the December 30th following the filing of this waiver.
5. The undersigned understand that mill and tunnel sites may also be listed on this waiver and be waived from payment of the maintenance fee, and that a notice of intent to hold for these sites is required to be filed with the BLM by the December 30th following the filing of this waiver.
6. The undersigned understand and acknowledge that pursuant to 43 U.S.C. 1212 and 18 U.S.C. 1001, the filing or recording of a false, fictitious, or fraudulent document with the BLM may result in a fine of up to \$250,000, a prison term not to exceed five years, or both.
7. The mining claims, mill or tunnel sites for which this waiver from payment of the maintenance fees is requested are:

CLAIM OR SITE NAME	BLM RECORDATION SERIAL NUMBER
1. <u>Millsite Canyon Gold #5</u>	<u>AMC#425508 (closed)</u>
2. <u>" " " #4</u>	<u>" 435582 (closed)</u>
3.	
4.	
5.	
6.	
7.	
8.	
9.	
10.	

RECEIVED
BLM AZ STATE OFFICE
311 AUG 25 P 3:02
PHOENIX, ARIZONA

The owner(s) (claimants) of the above mining claims and sites are:

← No LISTED ON THE CLAIMS

Melinda Simmons

(Owner's Name - Please Print)

Melinda Simmons

(Owner's Signature)

1627 W. Main, # 202

(Owner's Mailing Address)

Bozeman

(City)

MT

(State)

59715

(Zip Code)

(Owner's Name - Please Print)

(Owner's Signature)

(Owner's Mailing Address)

(City)

(State)

(Zip Code)

(Owner's Name - Please Print)

(Owner's Signature)

(Owner's Mailing Address)

(City)

(State)

(Zip Code)

(Owner's Name - Please Print)

(Owner's Signature)

(Owner's Mailing Address)

(City)

(State)

(Zip Code)

RECEIVED
BLM AZ STATE OFFICE
311 AUG 25 P 3:02
PHOENIX, ARIZONA

(Owner's Name - Please Print)	(Owner's Signature)		
(Owner's Mailing Address)	(City)	(State)	(Zip Code)
(Owner's Name - Please Print)	(Owner's Signature)		
(Owner's Mailing Address)	(City)	(State)	(Zip Code)
(Owner's Name - Please Print)	(Owner's Signature)		
(Owner's Mailing Address)	(City)	(State)	(Zip Code)
(Owner's Name - Please Print)	(Owner's Signature)		
(Owner's Mailing Address)	(City)	(State)	(Zip Code)

18 U.S.C. 1001 and 43 U.S.C. 1212 make it a crime for any person knowingly and willfully to make to any department or agency of the United States any false, fictitious or fraudulent statements or representations as to any matter within its jurisdiction.

INSTRUCTIONS

1. This certification is made under the provisions of 43 U.S.C. § 1744 and 30 U.S.C. §28-28k and the regulations thereunder (43 CFR Part 3830).
2. The claimant(s) must fill in the dates in paragraph 1 for the beginning and ending of the assessment year for which this waiver is sought.
3. The claimant(s) must fill in the date in paragraph 2 for the beginning of the assessment year for which this waiver is sought.
4. All claim and site names and BLM serial numbers must be listed for the mining claims, mill sites, and tunnel sites for which the waiver is sought.
5. All owners of the mining claims, mill sites, and tunnel sites and their addresses must be given.
6. This waiver form must be signed by all the claimants or their designated agent, in original form. If an agent is designated, a notarized designation of agent, signed by all of the claimants with proper address given, must be submitted with this waiver.
7. This form must be filed no later than September 1st for the upcoming assessment year in the BLM State Office where the mining claims or sites are recorded, or the waiver cannot be granted by the BLM. (Example: To obtain a waiver for the assessment year 2012, which begins on September 1, 2011, you must qualify for and file for a waiver no later than September 1, 2011, in the proper BLM State Office.)
8. For all mining claims which require assessment work, you must record an affidavit of labor on or before the December 30th immediately following the filing of this waiver. For all other mining claims or sites waived, you must record a notice of intent to hold on or before the December 30th immediately following the filing of this waiver.
9. Mill and tunnel sites may also be listed on this waiver and be waived from payment of the maintenance fee. A notice of intent to hold for these sites is required to be filed by the December 30th following the filing of this waiver.

FOR OFFICIAL USE ONLY

RECEIVED
BLM STATE OFFICE
MIL 06 25 P 3:02
MILITARY, ARIZONA

**DEPARTMENT OF THE INTERIOR
BUREAU OF LAND MANAGEMENT
MINING CLAIMS**

(LIVE) Serial Register Page

Run Date/Time: 09/25/2017 03:13 PM

Page 1 of 1

01 10-21-1976;090STAT0090;43USC1744
Case Type 384201: PLACER CLAIM
Claim Name: MILLSITE CG #5
Commodity :
Case Disposition: CLOSED
Required Maintenance Fee: \$155.00

Total Acres
20.000

Serial Number
AMC425508
Lead File Number
AMC425499

Name & Address	Int Rel
OSWALT DENNIS 1627 W MAIN ST # 202 BOZEMAN, MT 59715-4011	CLAIMANT

Mer Twp	Rng	Sec	Quadrant	District/Field Office	County
14	0010S	0110E	016 NW	LOWER SONORAN FO	PINAL

Act Date	Code	Action	Action Remarks	Receipt Number
09/08/2013	403	LOCATION DATE		
11/14/2013	395	RECORDATION NOTICE RECD	1	2910878
09/01/2015	483	SMALL MINER CERT FILED	2016	
08/29/2014	782	MAINTENANCE FEE PAYMENT	2015;\$155	3117779
12/30/2015	481	NOTICE OF INTENT TO HOLD	2015	3466438
11/14/2013	484	LOCATION YEAR / MAINTENANCE	2014;\$140	2910878
11/14/2016	393	DECISION/NOTICE ISSUED	NO 2017 FILING RE	
09/01/2016	631	CLAIM ABANDONED/FORFEITED	NO 2017 FILING RE	
07/07/2015	396	TRF OF INTEREST FILED	MINEFINDER GOLD	3337093
06/24/2015	669	LAND STATUS CHECKED		
11/14/2013	501	ACCT ADV IN LEAD FILE	AMC425499-AMC425509;	

Line Nr Remarks

**DEPARTMENT OF THE INTERIOR
BUREAU OF LAND MANAGEMENT
MINING CLAIMS**

Run Date/Time: 09/25/2017 03:13 PM

(LIVE) Serial Register Page

Page 1 of 1

01 05-10-1872;017STAT0091;30USC26,28,34

Total Acres

Serial Number

Case Type 384101: LODE CLAIM

20.660

AMC435582

Claim Name: MILLSITE CANYON #4

Lead File Number

Commodity :

AMC435574

Case Disposition: CLOSED

Required Maintenance Fee: \$155.00

Name & Address

Int Rel

OSWALT DENNIS 1627 W MAIN ST # 202 BOZEMAN, MT 59715-4011 CLAIMANT

Mer Twp	Rng	Sec	Quadrant	District/Field Office	County
14	0010S	0110E	016 NW	LOWER SONORAN FO	PINAL

Act Date	Code	Action	Action Remarks	Receipt Number
12/14/2015	403	LOCATION DATE		
12/18/2015	395	RECORDATION NOTICE RECD	1	3457712
12/18/2015	484	LOCATION YEAR / MAINTENANCE	2016;\$155	3457712
11/14/2016	393	DECISION/NOTICE ISSUED	NO 2017 FILING RE	
09/01/2016	631	CLAIM ABANDONED/FORFEITED	NO 2017 FILING RE	
06/16/2016	669	LAND STATUS CHECKED		
01/13/2016	396	TRF OF INTEREST FILED	KAROLYI STEVE	3474058
12/18/2015	501	ACCT ADV IN LEAD FILE	AMC435574-AMC435585;	

Line Nr Remarks

September 25, 2017

DISCREPANCY NOTED

OSWALT DENNIS
MELINDA SIMMONS
1627 W MAIN #202
BOZEMAN, MT 59715-4011

Sir,

The following discrepancy was noted on the annual assessment document (2018 Waiver) you submitted.

The document you submitted included AMC serial numbers for closed mining claims, as noted on the enclosed copy of your document.

We cannot process any action on a closed mining claim therefore, please do not send in any documents for CLOSED claims.

Please include your AMC serial number on all correspondence. If additional information is required, please contact Pauline Brown at 602-417-9360.

Sincerely,



Pauline Brown
Land Law Examiner

Enclosure:
Copy of Waiver

Run Date: 05/02/17

Run Time: 10:58 AM

**DEPARTMENT OF THE INTERIOR
BUREAU OF LAND MANAGEMENT
MINING CLAIMS**

MC Maintenance Fees Paid Through the BLM Pay Portal

CBS Receipt: 3820220

Printed For Lead File # AMC435574

Agency Tracking ID: 1493164419

Assessment Year: 2018

Number of BLM Serial Nr: 3

Paid On: 04/25/2017

Total Amount Paid: \$465.00

Claim Name	BLM Serial No	Lead File No	Amount Paid
PEACOCK GOLD #5	AMC435584	AMC435574	\$155.00
ARIZONA KING	AMC437286	AMC437285	\$155.00
PEACOCK #3	AMC439809	AMC439800	\$155.00

United States Department of the Interior
Bureau of Land Management
 BUSINESS & SUPPORT SVCS DIV
 ONE N CENTRAL AVE SUITE 800
 PHOENIX, AZ 85004 -4427
 Phone: 602-417-9200

Receipt

No: 3820220

Transaction #: 3928194	
Date of Transaction: 04/25/2017	
CUSTOMER:	
KENNETH E QUACKENBUSH SR PO BOX 160 SOUTH FALLSBURG, NY 12779 US	

LINE #	QTY	DESCRIPTION	REMARKS	UNIT PRICE	TOTAL
1	1.00	LOCATABLE MINERALS / MINING CLAIMS- NOT NEW-UNADJUD, ONE AUTH NO. ONLY / MINING CLAIM MONEY RECEIVED CASES: AMC439809/\$465.00		- n/a -	465.00
TOTAL:					\$465.00

PAYMENT INFORMATION			
NOTE: Items will appear on credit card statement as "BLM O Mining Claim".			
1	AMOUNT:	465.00	POSTMARKED: N/A
	TYPE:	CREDIT CARD	RECEIVED: 04/25/2017
	NAME:	KENNETH E QUACKENBUSH SR PO BOX 160 SOUTH FALLSBURG NY 12779 US	
	CARD NO:	XXXXXXXXXXXX1421	AUTH CODE: 20679P
	NAME ON CARD:	KENNETH E QUACKENBUSH SR	
	EXPIRES:	09/2020	
	SIGNATURE:		

REMARKS

This receipt was generated by the automated BLM Collections and Billing System and is a paper representation of a portion of the official electronic record contained therein.

Run Date: 05/02/17

Run Time: 10:58 AM

**DEPARTMENT OF THE INTERIOR
BUREAU OF LAND MANAGEMENT
MINING CLAIMS**

MC Maintenance Fees Paid Through the BLM Pay Portal

CBS Receipt: 3802080

Printed For Lead File # AMC435574

Agency Tracking ID: 1491148168

Assessment Year: 2018

Number of BLM Serial Nr: 3

Paid On: 04/02/2017

Total Amount Paid: \$465.00

Claim Name	BLM Serial No	Lead File No	Amount Paid
ROOSEVELT MINE	AMC433904	AMC433903	\$155.00
TIGER GOLD #3	AMC435141	AMC435141	\$155.00
PEACOCK GOLD #4	AMC435583	AMC435574	\$155.00

United States Department of the Interior
Bureau of Land Management
 BUSINESS & SUPPORT SVCS DIV
 ONE N CENTRAL AVE SUITE 800
 PHOENIX, AZ 85004 -4427
 Phone: 602-417-9200

Receipt

No: 3802080

Transaction #: 3909674	
Date of Transaction: 04/02/2017	
CUSTOMER:	
KENNETH QUACKENBUSH PO BOX 160 SOUTH FALLSBURG, NY 12779 US	

LINE #	QTY	DESCRIPTION	REMARKS	UNIT PRICE	TOTAL
1	1.00	LOCATABLE MINERALS / MINING CLAIMS- NOT NEW-UNADJUD, ONE AUTH NO. ONLY / MINING CLAIM MONEY RECEIVED CASES: AMC433904/\$465.00		- n/a -	465.00
TOTAL:					\$465.00

PAYMENT INFORMATION			
NOTE: Items will appear on credit card statement as "BLM O Mining Claim".			
1	AMOUNT:	465.00	POSTMARKED: N/A
	TYPE:	CREDIT CARD	RECEIVED: 04/02/2017
	NAME:	KENNETH QUACKENBUSH PO BOX 160 SOUTH FALLSBURG NY 12779 US	
	CARD NO:	XXXXXXXXXXXX3708	AUTH CODE: 005112
	NAME ON CARD:	KENNETH QUACKENBUSH	
	EXPIRES:	07/2020	
	SIGNATURE:		

REMARKS

This receipt was generated by the automated BLM Collections and Billing System and is a paper representation of a portion of the official electronic record contained therein.

Run Date: 09/14/16

Run Time: 01:48 PM

**DEPARTMENT OF THE INTERIOR
BUREAU OF LAND MANAGEMENT
MINING CLAIMS**

MC Maintenance Fees Paid Through the BLM Pay Portal

CBS Receipt: 3649194

Printed For Lead File # **AMC435574**

Agency Tracking ID: 1472650166

Number of BLM Serial Nr: 2

Assessment Year: 2017

Total Amount Paid: \$310.00

Paid On: 08/31/2016

Claim Name	BLM Serial No	Lead File No	Amount Paid
401K GOLD #2	AMC426232	AMC426231	\$155.00
MARCOS GOLD #10	AMC435581	AMC435574	\$155.00

United States Department of the Interior
 Bureau of Land Management
 BUSINESS & SUPPORT SVCS DIV
 ONE N CENTRAL AVE SUITE 800
 PHOENIX, AZ 85004 -4427
 Phone: (602) 417-9200

Receipt

No: 3649194

Transaction #: 3753196	
Date of Transaction: 08/31/2016	
CUSTOMER:	
PAUL M POMEROY 4470 W SULLIVAN BUTTES RIDGE CHINO VALLEY, AZ 86323 US	

LINE #	QTY	DESCRIPTION	REMARKS	UNIT PRICE	TOTAL
1	1.00	LOCATABLE MINERALS / MINING CLAIMS- NOT NEW-UNADJUD, ONE AUTH NO. ONLY / MINING CLAIM MONEY RECEIVED CASES: AMC435581/\$310.00		- n/a -	310.00
TOTAL:					\$310.00

PAYMENT INFORMATION			
NOTE: Items will appear on credit card statement as "BLM O Mining Claim".			
1	AMOUNT:	310.00	POSTMARKED: N/A
	TYPE:	CREDIT CARD	RECEIVED: 08/31/2016
	NAME:	PAUL M POMEROY 4470 W SULLIVAN BUTTES RIDGE CHINO VALLEY AZ 86323 US	
	CARD NO:	XXXXXXXXXXXX2299	AUTH CODE: 053009
	NAME ON CARD:	PAUL M POMEROY	
	EXPIRES:	09/2018	
	SIGNATURE:		

REMARKS

This receipt was generated by the automated BLM Collections and Billing System and is a paper representation of a portion of the official electronic record contained therein.

Run Date: 09/08/16

Run Time: 12:27 PM

**DEPARTMENT OF THE INTERIOR
BUREAU OF LAND MANAGEMENT
MINING CLAIMS**

MC Maintenance Fees Paid Through the BLM Pay Portal

CBS Receipt: 3633617

Printed For Lead File # **AMC435574**

Agency Tracking ID: 1471446665

Assessment Year: 2017

Number of BLM Serial Nr: 1

Paid On: 08/17/2016

Total Amount Paid: \$155.00

Claim Name	BLM Serial No	Lead File No	Amount Paid
GOLD BEND #3	AMC435575	AMC435574	\$155.00

United States Department of the Interior
Bureau of Land Management
 BUSINESS & SUPPORT SVCS DIV
 ONE N CENTRAL AVE SUITE 800
 PHOENIX, AZ 85004 -4427
 Phone: (602) 417-9200

Receipt

No: 3633617

Transaction #: 3737458	
Date of Transaction: 08/17/2016	
CUSTOMER:	
MARK SALYER 16286 N 159TH DRIVE SURPRISE,AZ 85374 US	

LINE #	QTY	DESCRIPTION	REMARKS	UNIT PRICE	TOTAL
1	1.00	LOCATABLE MINERALS / MINING CLAIMS- NOT NEW-UNADJUD,ONE AUTH NO. ONLY / MINING CLAIM MONEY RECEIVED CASES: AMC435575/\$155.00		- n/a -	155.00
TOTAL:					\$155.00

PAYMENT INFORMATION						
NOTE: Items will appear on credit card statement as "BLM O Mining Claim".						
1	AMOUNT:	155.00	POSTMARKED:	N/A		
	TYPE:	CREDIT CARD	RECEIVED:	08/17/2016		
	NAME:	MARK SALYER 16286 N 159TH DRIVE SURPRISE AZ 85374 US				
	CARD NO:	XXXXXXXXXXXX2005	AUTH CODE:	128877		
	NAME ON CARD:	MARK SALYER				
	EXPIRES:	09/2020				
	SIGNATURE:					

REMARKS

This receipt was generated by the automated BLM Collections and Billing System and is a paper representation of a portion of the official electronic record contained therein.

Run Date: 08/01/16

Run Time: 09:50 AM

**DEPARTMENT OF THE INTERIOR
BUREAU OF LAND MANAGEMENT
MINING CLAIMS**

MC Maintenance Fees Paid Through the BLM Pay Portal

CBS Receipt: 3611793

Printed For Lead File # **AMC435574**

Agency Tracking ID: 1469138220

Number of BLM Serial Nr: 1

Assessment Year: 2017

Total Amount Paid: \$155.00

Paid On: 07/21/2016

Claim Name	BLM Serial No	Lead File No	Amount Paid
SECRET CANYON #3	AMC435585	AMC435574	\$155.00

United States Department of the Interior
Bureau of Land Management
 BUSINESS & SUPPORT SVCS DIV
 ONE N CENTRAL AVE SUITE 800
 PHOENIX, AZ 85004 -4427
 Phone: (602) 417-9200

Receipt

No: 3611793

Transaction #: 3715329	
Date of Transaction: 07/21/2016	
CUSTOMER:	
CHRISTOPHER E VASSER 346 PARK LANE CAPE MAY,NJ 08204 US	

LINE #	QTY	DESCRIPTION	REMARKS	UNIT PRICE	TOTAL
1	1.00	LOCATABLE MINERALS / MINING CLAIMS- NOT NEW-UNADJUD,ONE AUTH NO. ONLY / MINING CLAIM MONEY RECEIVED CASES: AMC435585/\$155.00		- n/a -	155.00
TOTAL:					\$155.00

PAYMENT INFORMATION			
NOTE: Items will appear on credit card statement as "BLM O Mining Claim".			
1	AMOUNT:	155.00	POSTMARKED: N/A
	TYPE:	CREDIT CARD	RECEIVED: 07/21/2016
	NAME:	CHRISTOPHER E VASSER 346 PARK LANE CAPE MAY NJ 08204 US	
	CARD NO:	XXXXXXXXXXXX2073	AUTH CODE: 009838
	NAME ON CARD:	CHRISTOPHER E VASSER	
	EXPIRES:	11/2017	
	SIGNATURE:		

REMARKS

This receipt was generated by the automated BLM Collections and Billing System and is a paper representation of a portion of the official electronic record contained therein.

Maintenance Fee Payment

435574

NOTICE OF INTENTION TO HOLD MINING CLAIMS/SITES

When Recorded Return Document to:

PO Box 1385
Marion, Montana
59925

BLM
Date
Stamp

RECEIVED
BLM AZ STATE OFFICE
2015 AUG 22 P 1:51
PHOENIX, ARIZONA

Check here if this is a change of address.

Telephone: 503 434-7949

E-mail Address: jndfedor@msn.com


I (We) intend to hold the claims(s) and/or site(s) listed below for the calendar year 2017, and I (We) have filed or will file a Notice of Intent to Hold in the county where the claim (s) is located.

Reason for filing a Notice of Intent to Hold instead of an assessment work filing (check one):

- Maintenance fee was paid to maintain claim(s) during this assessment year.
- Mill or tunnel sites.
- Claim(s) was located during the current assessment year.
- BLM has deferred assessment work (attach copy of decision granting deferment, or pending petition for deferment including date petition was filed.)

Line No.	AMC NUMBER	CLAIM/SITE NAME	COUNTY RECORDER DATA (If available)	TWP	RNG	SEC
1	435579	MARCOS GOLD #3		5 N	12 W	14
2						
3						
4						
5						
6						
7						
8						
9						
10						

NOTICE OF INTENTION TO HOLD MINING CLAIMS/SITES
page 2



1. State of Arizona, County of LA PAZ

2. I (Name) Jerald & Joel Fedor

3. Reside at (Address) PO Box 1385

City Marion County Flathead State MT Zip 59925 being duly sworn, depose and say that I am a citizen of the United States, more than eighteen years of age, that all of the facts set forth in this notice, subject to the provisions and penalties of 18 U.S.C. 1001 pertaining to the filing of false, fictitious, or fraudulent statements with the United States, are true and correct according to the best of my knowledge, information and belief.

4. Owner's name and address (If not shown in Items 1-3 above). _____

5. Dated: 8-18-16 Signature: Jerald Fedor

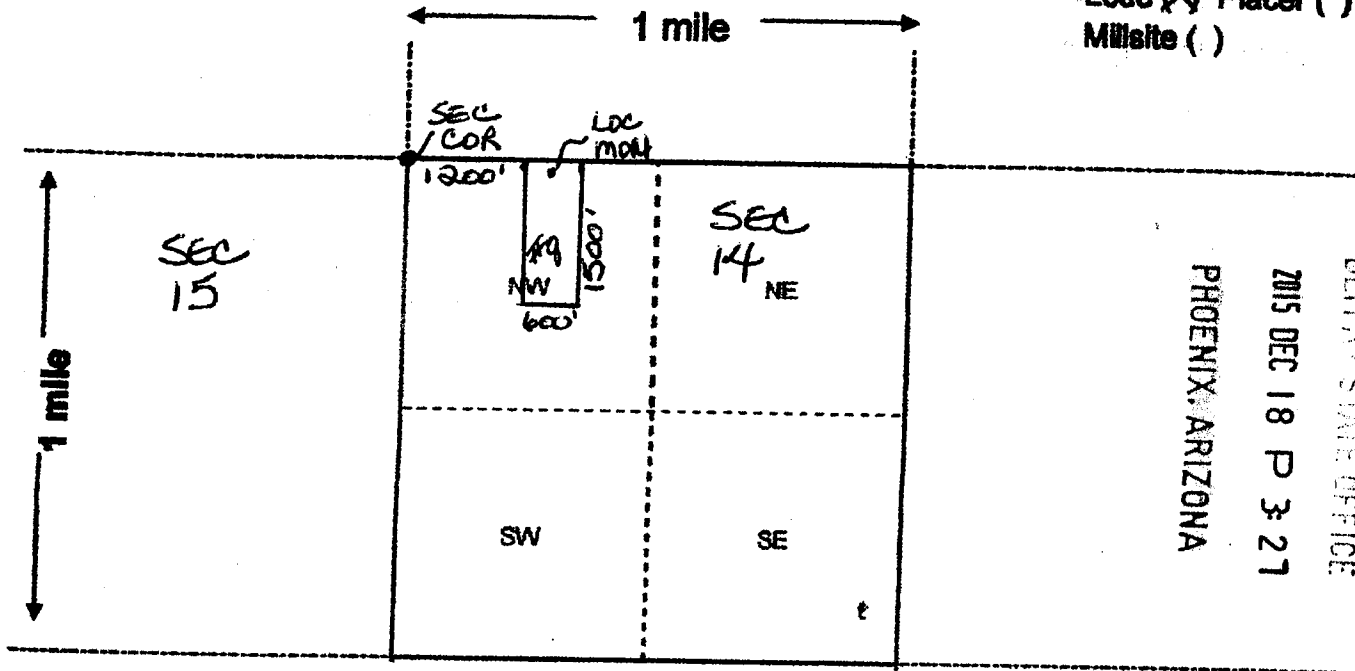
Bureau of Land Management
Arizona State Office
www.blm.gov/az

No. of Claims: <u>1</u> x \$10 = <u>\$10.00</u>
Check No: <u>1105</u> Init. <u>ADF</u>
Receipt No.: <u>3638188</u>
For BLM Use Only

RECEIVED
BLM AZ STATE OFFICE
2015 AUG 22 P 1: 57

PHOENIX, ARIZONA
Lode (X) Placer ()
Millsite ()

MINING CLAIM MAP



RECEIVED
BLM AZ STATE OFFICE
2015 DEC 18 P 3: 21
PHOENIX, ARIZONA

Scale: 1" = 2000 feet



1. The above map depicts the MARCOS GOLD #9 mining claim, which is located in Section (a) 14, Township 5 N, Range 12 W, Gila and Salt River Base and Meridian, LA PAZ County, Arizona. Total claim acreage is 20.66
2. The type of corner and location monuments used are as follows: 2'x2'x4' WOOD POST WITH METAL SCRIBED TAGS
3. The bearings and distances in degrees and feet between claim corners and to a public land survey monument are as depicted on the map.
4. If the claim is a placer or millsite claim with exterior limits conforming to legal subdivisions of the public survey, provide a legal description of the claim _____

AMC 435579

Form MCF100a
Revised July 2014

This form is available from the Arizona Geology Survey and may be reproduced.



Mr. Jerald M. Fedor
PO Box 1385
Marion, MT 59925



MISSOULA, MT 598

13 AUG 10PM 02 T



RECEIVED
BLM AZ STATE OFFICE

2016 AUG 22 P 1:57

PHOENIX, ARIZONA

United States Dept. of the Interior
Bureau of Land Management
Lands/Recreation & Planning
One N. Central Ave
PHOENIX, AZ 85004-2203

8500484427 C041



United States Department of the Interior
Bureau of Land Management
 DIV OF LANDS, MINRLS & ENERGY
 ONE N CENTRAL AVE
 PHOENIX, AZ 85004 -4427
 Phone: 602-417-9200

Receipt

No: 3638188

Transaction #: 3742087	
Date of Transaction: 08/23/2016	
CUSTOMER:	
JERALD FEDOR PO BOX 1385 MARION, MT 59925-1385 US	


LINE #	QTY	DESCRIPTION	REMARKS	UNIT PRICE	TOTAL
1	1.00	LOCATABLE MINERALS / MINING CLAIMS- NOT NEW-UNADJUD, ONE AUTH NO. ONLY / MINING CLAIM MONEY RECEIVED CASES: AMC435579/\$155.00	NOI 2016 - 1	- n/a -	155.00
TOTAL:					\$155.00

PAYMENT INFORMATION					
1	AMOUNT:	155.00	POSTMARKED:	08/19/2016	
	TYPE:	CHECK	RECEIVED:	08/22/2016	
	CHECK NO:	1105			
	NAME:	FEDOR, JERALD M PO BOX 1385 MARION MT 59925-1385 US			

REMARKS
BLM RECEIVED NOI FORM MCF110 AND MINING CLAIM MAP WITH PAYMENT. A MAINTENANCE FORM WAS NOT SUBMITTED.

This receipt was generated by the automated BLM Collections and Billing System and is a paper representation of a portion of the official electronic record contained therein.

ENTERED
 AUG 31 2016
 BY: 

ENTERED
 AUG 24 2016
 BY: 

NOTICE!!

These documents have been scanned!

Do not place un-scanned documents beneath this notice!

Do not remove this notice from this file!

GPO Jacket No. 560-102
Print Order 61540
Rise Business Services, LLC
Job=AZ15 5/6/2019



Box Number= AZ15021



Claim Begin-End: AMC435574-AMC435585

5 Miscellaneous



AZ15021-14

AMC435500-AMC435942

**NO
DOCUMENTS
FOUND**

NO DOCUMENTS FOUND
NO DOCUMENTS FOUND

NOTICE!!

These documents have been scanned!

Do not place un-scanned documents beneath this notice!

Do not remove this notice from this file!

GPO Jacket No. 560-102
Print Order 61540
Rise Business Services, LLC
Job=AZ15 5/6/2019



Box Number= AZ15021



Claim Begin-End: AMC435574-AMC435585

6 Location Notices-Amendments and Supporting Documents



AZ15021-14

AMC435500-AMC435942

MINING CLAIM STATUS REPORT

Data Entered: 30 DEC 15

MTP Checked By: _____

GEO Checked By: _____

LEAD SERIAL NUMBER: AMC 435574 thru AMC 435585

NUMBER OF CLAIMS & TYPE:

CHARGES:

12 LODE
 _____ PLACER
 _____ ASSOCIATION PLACER
 _____ MILL SITE
 _____ TUNNEL SITE

Location Fee @ \$37 = \$ 444.00
 Processing Fee @ \$20 = \$ 240.00
 Maintenance Fee @ \$155 = \$ 1860.00
 Add'l Maint Fee for Assoc Placer = \$ _____

SUBTOTAL \$ 2544.00

TOTAL ACREAGE: N/A Per Claim
(Placer Only)

CCD's (10) Other Fees \$ 100.00

Other Fees \$ _____

NUMBER OF LOCATORS: 1

TOTAL \$ 2644.00

DOCUMENTS RECEIVED VIA : Over-the-Counter [] Mail [] **TIMELY FILED:** Yes [] No []

LEGAL DESCRIPTION:	T	<u>18</u>	R	<u>11E</u>	SEC	<u>2, 8, 9, 16, 21</u>
	T	<u>5N</u>	R	<u>12W</u>	SEC	<u>14</u>
	T	<u>10N</u>	R	<u>2E</u>	SEC	<u>7</u>
	T	<u>10N</u>	R	<u>4E</u>	SEC	<u>32, 33</u>
	T	_____	R	_____	SEC	_____

BLM [] FOREST SERVICE [] SUBJ TO PL 359: Yes [] No []

WILDERNESS AREA [] _____

SPLIT ESTATE: N/A [] SX [] PX [] OTHER []
SRHA [] Was proper Notice filed if located on SHRA Land? Yes [] No []

RECONVEYED MINERALS ON BLM LAND REQUIRE OPENING ORDER FROM 1944 TO 1993:

Open to Entry On _____ N/A []

COMMENTS/STATUS: VOID [] PARTIALLY VOID [] PVT MINERALS [] WITHDRAWN LANDS []

OTHER [] _____

Claims in 10 N 2 E, Section 7 affected by PL 359: AME 435577

[] Claimant acknowledges that portions of the following claim(s) site(s) may be void or voidable.

Printed Name of Claimant _____ Signature of Claimant _____

*****FINAL ADJUDICATION*****

DATE 6/16/2016 INITIALS fm

RE - adjudicated AME 435576 - 577 for amendments 1-26-16
note: amendments not processed

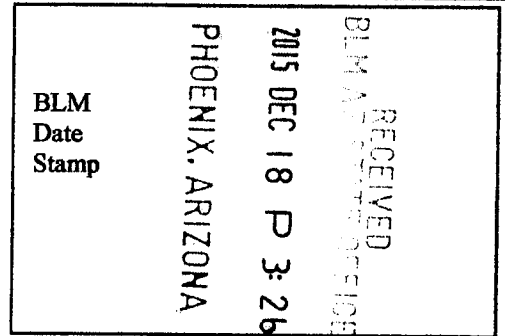
AMC 435574

Steve Karolyi
P.O. Box 74353
Phoenix, AZ 85087

LOCATION NOTICE FOR LODE MINING CLAIM

Amendment BLM Serial # _____

NOTICE IS HEREBY GIVEN that the Gold Bend #1
_____ lode mining claim has been located
by Steve Karolyi whose current mailing
address is P.O. Box 74353
Phoenix, AZ 85087



The general course of this claim is North/South and it is situated in Yavapai
County, Arizona. This claim is 1500' feet in length and 600' feet in width.

20.66 Total Claim Acreage. This claim runs from the location monument on which this location notice
is posted on the centerline of the claim approximately 100' feet in a North direction to the South
end line and 300' feet in a West direction to the East end line. This claim is marked by six
monuments, one at each corner and one at the center of each end line of the claim.

The location monument on which this notice is posted is situated within Section 33, Township 10
N, Range 4E, Gila Salt River Base and Meridian, Arizona and this claim encompasses portions
of the following quarter section(s), section(s), Township(s) and Range(s) NW 1/4 of Section 33
T 10N R 4E

Gila Salt River Base and Meridian, Arizona.

The locality of this claim with reference to some natural object or permanent monument and additional information
(if any) concerning its locality are as follows: 600' East of the NW section corner of section 33 and
located on the north end line of section 33 T 10N R 4E

_____ The above information is shown on the attached map.
DATED AND POSTED on the ground this 14th day of October, 2015.

LOCATOR(s) AGENT

Print Name(s) Steve Karolyi

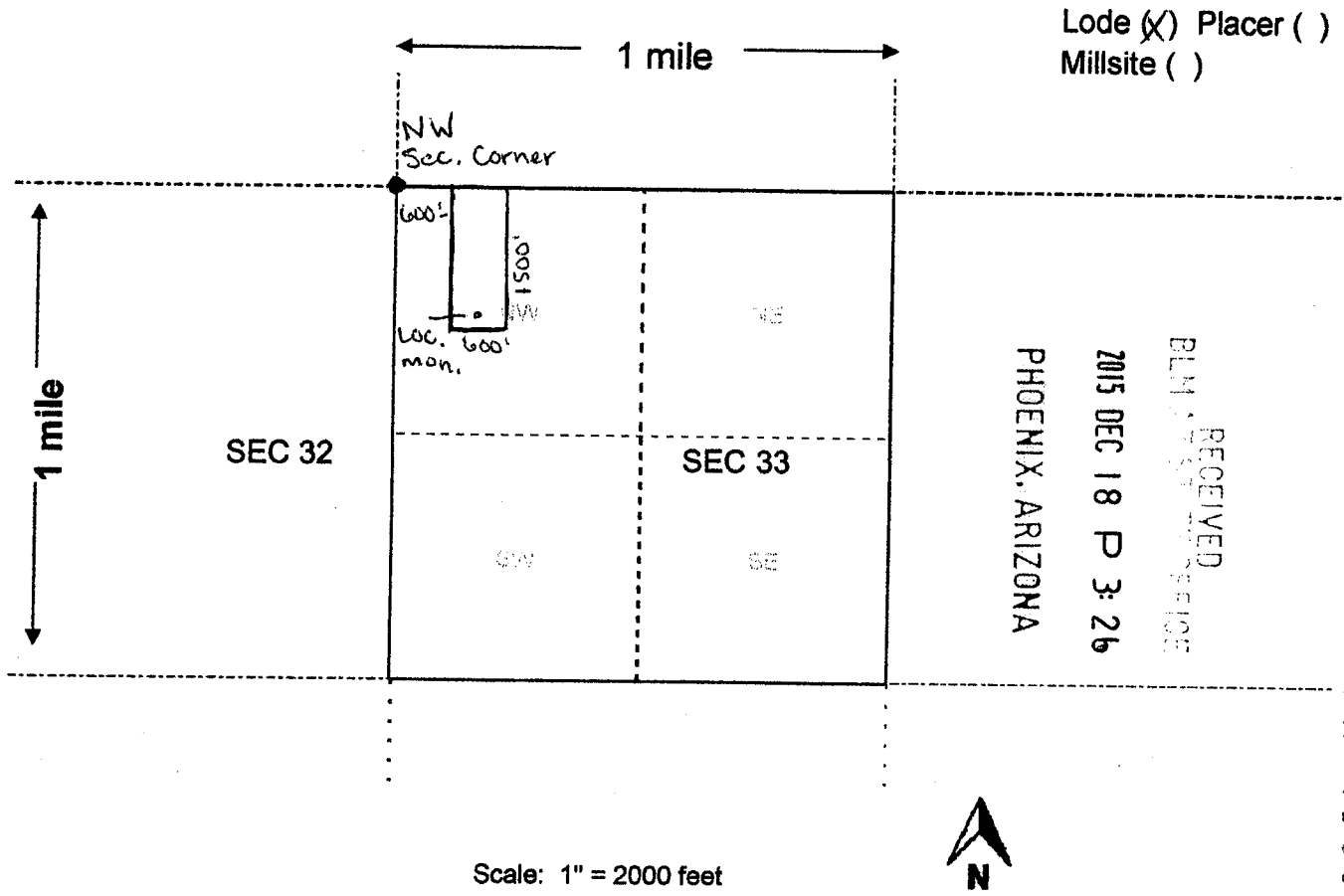
Signature(s) [Signature]

Form MCF100
Revised July 2014

This form is available from the Arizona Geological Survey and may be reproduced.

AMC 435574

MINING CLAIM MAP



Scale: 1" = 2000 feet

1. The above map depicts the Gold Bend #1 mining claim, which is located in Section (s) 33, Township 10 N, Range 4 E, Gila and Salt River Base and Meridian, Yavapai County, Arizona. Total claim acreage is 20.66
2. The type of corner and location monuments used are as follows: 2'x2'x4' Wood Post with metal scribed tags
3. The bearings and distances in degrees and feet between claim corners and to a public land survey monument are as depicted on the map.
4. If the claim is a placer or millsite claim with exterior limits conforming to legal subdivisions of the public survey, provide a legal description of the claim _____

Form MCF100a
Revised July 2014

Steve Karolyi
P.O. Box 74353
Phoenix, AZ 85087

LOCATION NOTICE FOR LODE MINING CLAIM

Amendment BLM Serial # _____

NOTICE IS HEREBY GIVEN that the GOLD BEND #3
_____ lode mining claim has been located
by Steve Karolyi whose current mailing
address is P.O. Box 74353
Phoenix, AZ 85087

RECEIVED
BLM AT STATE OFFICE
2015 DEC 18 P 3: 26
PHOENIX, ARIZONA
BLM
Date
Stamp

The general course of this claim is North/South and it is situated in Yavapai
County, Arizona. This claim is 1500' feet in length and 600' feet in width.

20.66 Total Claim Acreage. This claim runs from the location monument on which this location notice
is posted on the centerline of the claim approximately 100' feet in a South direction to the North
end line and 300' feet in a West direction to the East end line. This claim is marked by six
monuments, one at each corner and one at the center of each end line of the claim.

The location monument on which this notice is posted is situated within Section 33, Township 10
N, Range 4E, Gila Salt River Base and Meridian, Arizona and this claim encompasses portions
of the following quarter section(s), section(s), Township(s) and Range(s) NW 1/4 and SW 1/4 of Section
33 T 10N R 4E

Gila Salt River Base and Meridian, Arizona.

The locality of this claim with reference to some natural object or permanent monument and additional information
(if any) concerning its locality are as follows: 1500' South and 600' East of the NW Sec Cor of Sec 33
T 10N R 4E

_____ The above information is shown on the attached map.
DATED AND POSTED on the ground this 14th day of October, 2015.

LOCATOR(s) AGENT

Print Name(s) Steve Karolyi

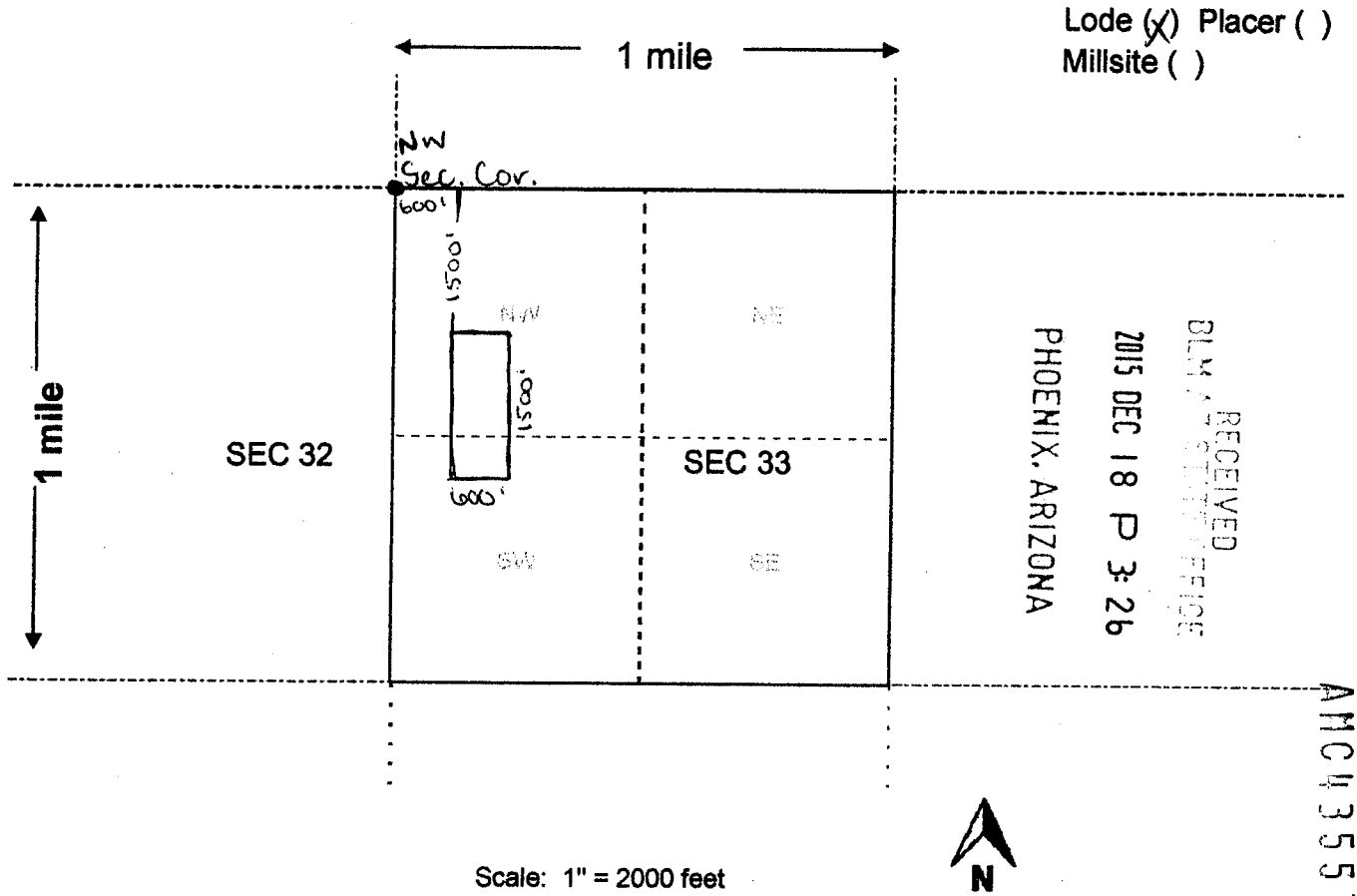
Signature(s) [Handwritten Signature]

Form MCF100
Revised July 2014

This form is available from the Arizona Geological Survey and may be reproduced.

AMC 435575

MINING CLAIM MAP



Scale: 1" = 2000 feet

1. The above map depicts the Gold Bend #3 mining claim, which is located in Section (s) 33, Township 10 N, Range 4 E, Gila and Salt River Base and Meridian, Yavapai County, Arizona. Total claim acreage is 20.66
2. The type of corner and location monuments used are as follows: 2'x2'x4' Wood Post with metal scribed tags
3. The bearings and distances in degrees and feet between claim corners and to a public land survey monument are as depicted on the map.
4. If the claim is a placer or millsite claim with exterior limits conforming to legal subdivisions of the public survey, provide a legal description of the claim _____

Form MCF100a
Revised July 2014

This form is available from the Arizona Geology Survey and may be reproduced.

Steve Karolyi
P.O. Box 74353
Phoenix, AZ 85087

LOCATION NOTICE FOR LODE MINING CLAIM

Amendment BLM Serial # _____

NOTICE IS HEREBY GIVEN that the GOLD BEND #6
_____ lode mining claim has been located
by Steve Karolyi whose current mailing
address is P.O. Box 74353
Phoenix, AZ 85087

RECEIVED
BLM ARIZONA STATE OFFICE
2015 DEC 18 P 3:26
PHOENIX, ARIZONA
BLM
Date
Stamp

The general course of this claim is North/South and it is situated in Yavapai

County, Arizona. This claim is 1500' feet in length and 600' feet in width.

20.66 Total Claim Acreage. This claim runs from the location monument on which this location notice is posted on the centerline of the claim approximately 100' feet in a South direction to the North end line and 300' feet in a West direction to the East end line. This claim is marked by six monuments, one at each corner and one at the center of each end line of the claim.

The location monument on which this notice is posted is situated within Section 32, Township 10 N, Range 4 E, Gila Salt River Base and Meridian, Arizona and this claim encompasses portions of the following quarter section(s), section(s), Township(s) and Range(s) NE 1/4 of Sec 32 and SE 1/4 of Sec 32 T 10N R 4E

Gila Salt River Base and Meridian, Arizona.

The locality of this claim with reference to some natural object or permanent monument and additional information (if any) concerning its locality are as follows: 600' in a West Direction of the NE Sec Cor and 1500' in a South Direction to the NE Sec Cor of 32 T 10N R 4E

_____ The above information is shown on the attached map.

DATED AND POSTED on the ground this 14th day of October, 2015.

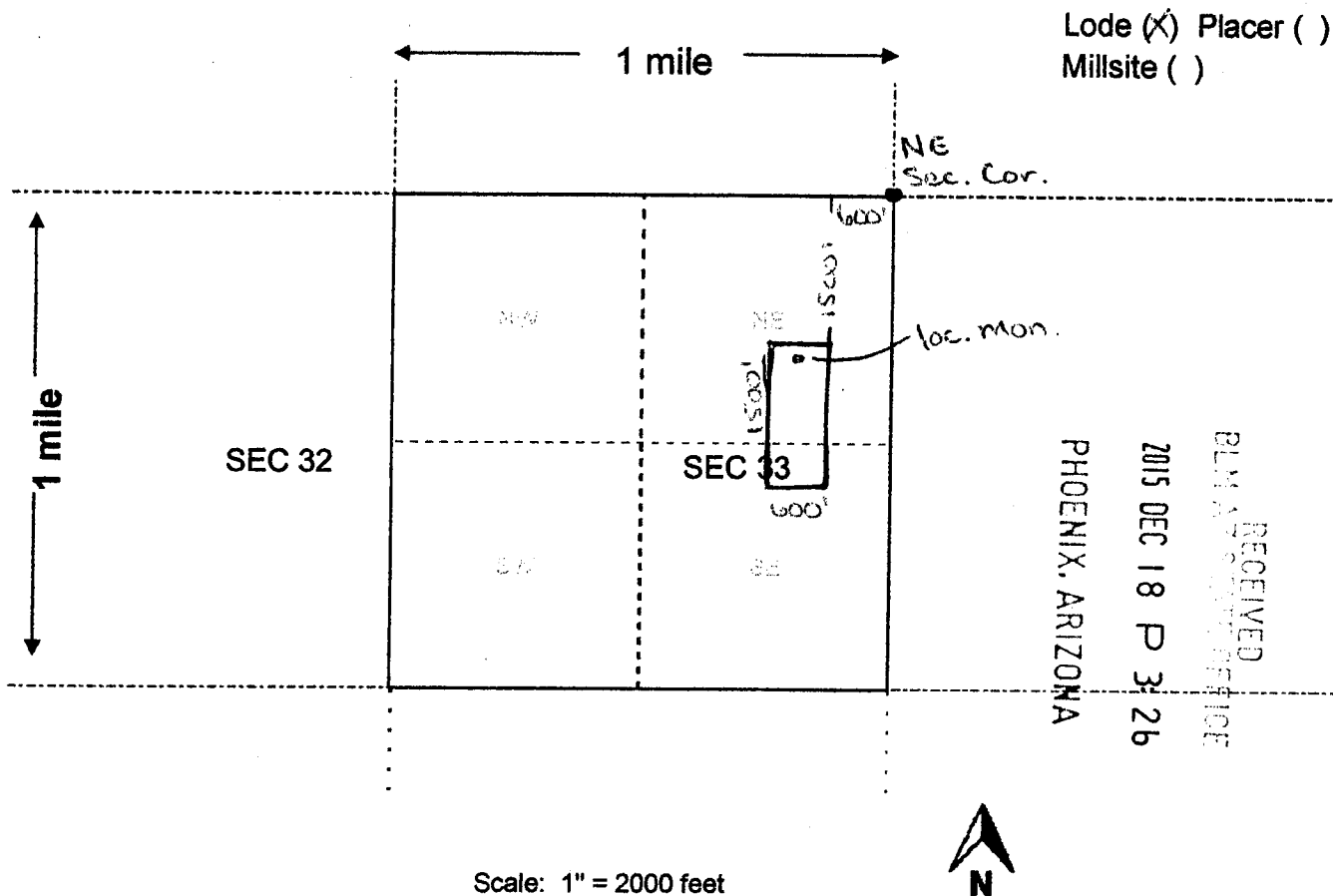
LOCATOR(s) AGENT

Print Name(s) Steve Karolyi

Signature(s) [Handwritten Signature]

ARC435576

MINING CLAIM MAP



1. The above map depicts the Gold Bend #6 mining claim, which is located in Section (s) 32, Township 10 N, Range 4 E, Gila and Salt River Base and Meridian, Yavapai County, Arizona. Total claim acreage is 20.66
2. The type of corner and location monuments used are as follows: 2'x2'x4' Wood Post with metal scribed tags
3. The bearings and distances in degrees and feet between claim corners and to a public land survey monument are as depicted on the map.
4. If the claim is a placer or millsite claim with exterior limits conforming to legal subdivisions of the public survey, provide a legal description of the claim _____

Form MCF100a
Revised July 2014

Steve Karolyi
P.O. Box 74353
Phoenix, AZ 85087

LOCATION NOTICE FOR LODE MINING CLAIM

Amendment BLM Serial # _____

NOTICE IS HEREBY GIVEN that the KAREN-ONE
_____ lode mining claim has been located
by Steve Karolyi whose current mailing
address is P.O. Box 74353
Phoenix, AZ 85087

RECEIVED
BLM ARIZONA OFFICE
2015 DEC 18 P 3:26
PHOENIX, ARIZONA
BLM
Date
Stamp

The general course of this claim is North/South and it is situated in Yavapai
County, Arizona. This claim is 1500' feet in length and 600' feet in width.

20.66 Total Claim Acreage. This claim runs from the location monument on which this location notice
is posted on the centerline of the claim approximately 100' feet in a North direction to the South
end line and 300' feet in a West direction to the East end line. This claim is marked by six
monuments, one at each corner and one at the center of each end line of the claim.

The location monument on which this notice is posted is situated within Section 7, Township 10
N, Range 2E, Gila Salt River Base and Meridian, Arizona and this claim encompasses portions
of the following quarter section(s), section(s), Township(s) and Range(s) NE 1/4 of Sec 7 T 10N R 2E

Gila Salt River Base and Meridian, Arizona.

The locality of this claim with reference to some natural object or permanent monument and additional information
(if any) concerning its locality are as follows: 3000' North of the SE Sec Corner and 600' West
of the East End Line of Sec 7 T 10N R 2E

_____ The above information is shown on the attached map.
DATED AND POSTED on the ground this 14th day of October, 2015.

LOCATOR(s) AGENT

Print Name(s) Steve Karolyi

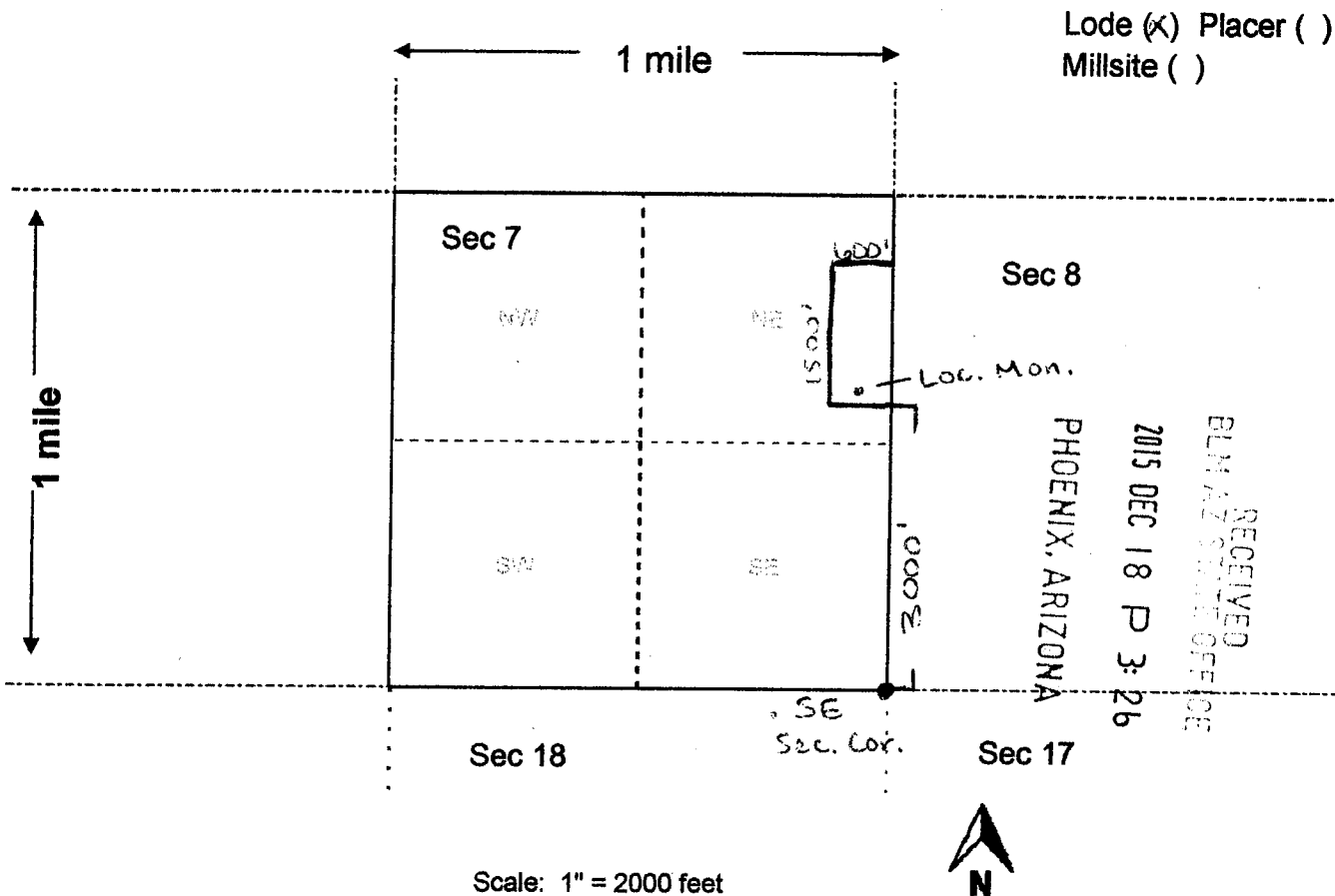
Signature(s) 

Form MCF100
Revised July 2014

This form is available from the Arizona Geological Survey and may be reproduced.

AN0435577

MINING CLAIM MAP



Lode (X) Placer ()
Millsite ()

1. The above map depicts the KAREN-ONE mining claim, which is located in Section (s) 7, Township 10 N, Range 2 E, Gila and Salt River Base and Meridian, Yavapai County, Arizona. Total claim acreage is 20.66
2. The type of corner and location monuments used are as follows: 2'x2'x4' Wood Post with metal scribed tags
3. The bearings and distances in degrees and feet between claim corners and to a public land survey monument are as depicted on the map.
4. If the claim is a placer or millsite claim with exterior limits conforming to legal subdivisions of the public survey, provide a legal description of the claim _____

Form MCF100a
Revised July 2014

This form is available from the Arizona Geology Survey and may be reproduced.

Steve Karolyi

P.O. Box 74353

Phoenix, AZ 85087

LOCATION NOTICE FOR LODE MINING CLAIM

Amendment BLM Serial # _____

NOTICE IS HEREBY GIVEN that the MARIAS GOLD # 7
_____ lode mining claim has been located

by STEVE KAROLYI whose current mailing
address is P.O. Box 74353
PHOENIX, AZ, 85087

RECEIVED
BLM STATE OFFICE
2015 DEC 18 P 3:26
PHOENIX, ARIZONA
BLM
Date
Stamp

The general course of this claim is NORTH/SOUTH and it is situated in LA AZ
County, Arizona. This claim is 1500' feet in length and 600' feet in width.

20.66 Total Claim Acreage. This claim runs from the location monument on which this location notice
is posted on the centerline of the claim approximately 10' feet in a SOUTH direction to the NORTH
end line and 300' feet in a WEST direction to the EAST end line. This claim is marked by six
monuments, one at each corner and one at the center of each end line of the claim.

The location monument on which this notice is posted is situated within Section 14, Township 5
N, Range 12W, Gila Salt River Base and Meridian, Arizona and this claim encompasses portions
of the following quarter section(s), section(s), Township(s) and Range(s) NW 1/4 OF SEC 14
T 5 N R 12 W

Gila Salt River Base and Meridian, Arizona.

The locality of this claim with reference to some natural object or permanent monument and additional information
(if any) concerning its locality are as follows: APPROX 600' IN A EAST DIRECTION TO THE
SEC COR AND 1500' IN A SOUTH DIRECTION TO THE SEC COR OF
SEC 14 T 5 N R 12 W The above information is shown on the attached map.

NOTED AND POSTED on the ground this 15 day of 11, 2015.

LOCATOR(s) AGENT

Print Name(s) STEVE KAROLYI

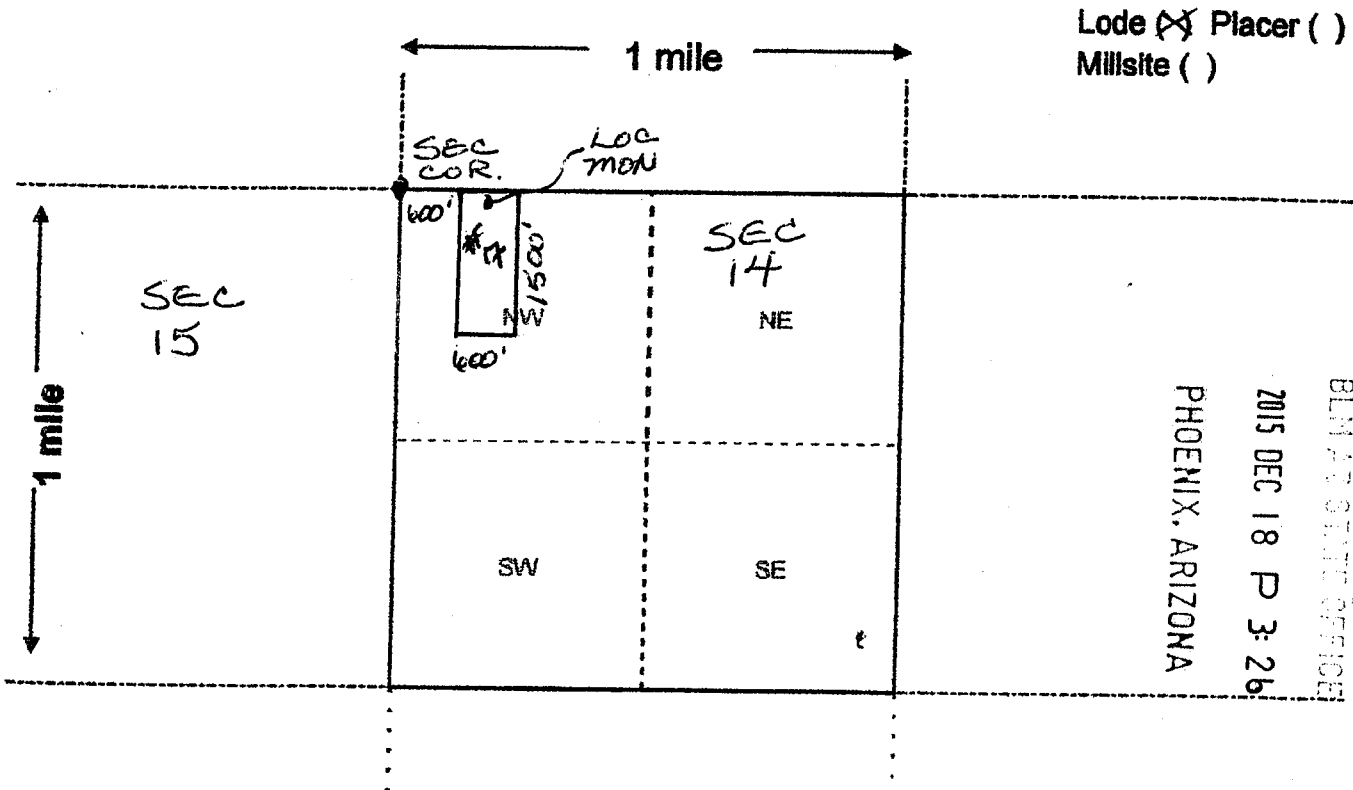
Signature(s) [Signature]

Form MCF100
Revised July 2014

This form is available from the Arizona Geological Survey and may be reproduced.

AN0435578

MINING CLAIM MAP



Lode (X) Placer ()
Millsite ()

RECEIVED
BLM AS STATE OFFICE
2015 DEC 18 P 3:26
PHOENIX, ARIZONA

Scale: 1" = 2000 feet



- The above map depicts the MARCOS GOLD #7 mining claim, which is located in Section (s) 14, Township 5 N, Range 12 W, Gila and Salt River Base and Meridian, LA PAZ County, Arizona. Total claim acreage is 20.66
- The type of corner and location monuments used are as follows: 2'x2'x4' WOOD POST WITH METAL SCRIBED TAGS
- The bearings and distances in degrees and feet between claim corners and to a public land survey monument are as depicted on the map.
- If the claim is a placer or millsite claim with exterior limits conforming to legal subdivisions of the public survey, provide a legal description of the claim _____

Form MCF100a
Revised July 2014

This form is available from the Arizona Geology Survey and may be reproduced.

AMC435518

Steve Karolyi

P.O. Box 74353

Phoenix, AZ 85087

LOCATION NOTICE FOR LORE MINING CLAIM

Amendment BLM Serial # _____

NOTICE IS HEREBY GIVEN that the MARCOS GOLD # 8
_____ lode mining claim has been located

by STEVE KAROLYI whose current mailing
address is P.O. BOX 74353
PHOENIX, AZ 85087

BLM Date Stamp	2015 DEC 18 P 3: 26	PHOENIX, ARIZONA
----------------------	---------------------	------------------

RECEIVED

The general course of this claim is NORTH / SOUTH and it is situated in LA PAZ
County, Arizona. This claim is 1500' feet in length and 600' feet in width.

20.66 Total Claim Acreage. This claim runs from the location monument on which this location notice
is posted on the centerline of the claim approximately 10' feet in a SOUTH direction to the NORTH
end line and 300' feet in a WEST direction to the EAST end line. This claim is marked by six
monuments, one at each corner and one at the center of each end line of the claim.

The location monument on which this notice is posted is situated within Section 14, Township 5
N, Range 12 W, Gila Salt River Base and Meridian, Arizona and this claim encompasses portions
of the following quarter section(s), section(s), Township(s) and Range(s) NW 1/4 OF SEC 14
T 5N R 12W

Gila Salt River Base and Meridian, Arizona.

The locality of this claim with reference to some natural object or permanent monument and additional information
if any) concerning its locality are as follows: APPROX 1200' IN A EAST DIRECTION IN SEC 14
AND 1500' IN A SOUTH DIRECTION FROM THE SEC COR OF SEC 14
T 5N R 12W The above information is shown on the attached map.

DATED AND POSTED on the ground this 15 day of 11, 2015.

LOCATOR(s) AGENT

Print Name(s) STEVE KAROLYI

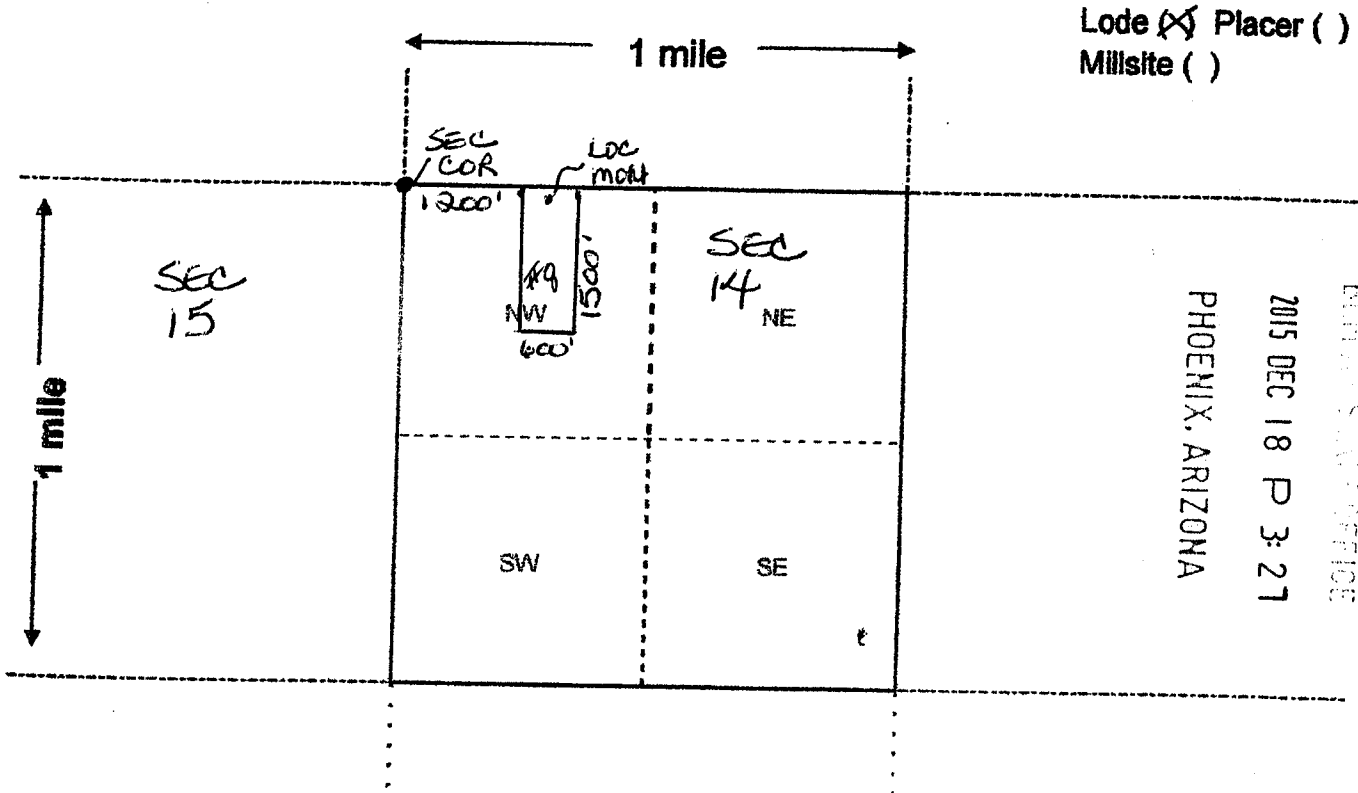
Signature(s) [Signature]

Form MCF100
Revised July 2014

This form is available from the Arizona Geological Survey and may be reproduced.

AMC1435579

MINING CLAIM MAP



RECEIVED
BLM & BUREAU OF LAND MANAGEMENT
2015 DEC 18 P 3:27
PHOENIX, ARIZONA

Scale: 1" = 2000 feet



1. The above map depicts the MARCOS GOLD #8 mining claim, which is located in Section (s) 14, Township 5 N, Range 12 W, Gila and Salt River Base and Meridian, LA PAZ County, Arizona. Total claim acreage is 20.66
2. The type of corner and location monuments used are as follows: 2'x2'x4' WOOD POST WITH METAL SCRIBED TAGS
3. The bearings and distances in degrees and feet between claim corners and to a public land survey monument are as depicted on the map.
4. If the claim is a placer or millsite claim with exterior limits conforming to legal subdivisions of the public survey, provide a legal description of the claim _____

AMC 435579

Form MCF100a
Revised July 2014

This form is available from the Arizona Geology Survey and may be reproduced.

Steve Karolyi
P.O. Box 74353
Phoenix, AZ 85087

LOCATION NOTICE FOR LODE MINING CLAIM

Amendment BLM Serial # _____

NOTICE IS HEREBY GIVEN that the MARCOS GOLD #9
_____ lode mining claim has been located

by STEVE KAROLYI whose current mailing
address is P.O. BOX 74353
PHOENIX, AZ, 85087

RECEIVED
BLM AIR STAFF OFFICE
2015 DEC 18 P 3:21
PHOENIX, ARIZONA
BLM
Date
Stamp

The general course of this claim is NORTH / SOUTH and it is situated in LA PAZ
County, Arizona. This claim is 1500' feet in length and 600' feet in width.

20.66 Total Claim Acreage. This claim runs from the location monument on which this location notice
is posted on the centerline of the claim approximately 10' feet in a NORTH direction to the SOUTH
end line and 300' feet in a WEST direction to the EAST end line. This claim is marked by six
monuments, one at each corner and one at the center of each end line of the claim.

The location monument on which this notice is posted is situated within Section 14, Township 5
N, Range 12 W, Gila Salt River Base and Meridian, Arizona and this claim encompasses portions
of the following quarter section(s), section(s), Township(s) and Range(s) NW 1/4 OF SEC 14 AND
THE SW 1/4 OF SEC 14 T 5N R 12W
Gila Salt River Base and Meridian, Arizona.

The locality of this claim with reference to some natural object or permanent monument and additional information
(if any) concerning its locality are as follows: APPROX 1500' IN A SOUTH DIRECTION AND
600' EAST OF THE SEC COR OF SEC 14 T 5N R 12W

_____ The above information is shown on the attached map.

DATED AND POSTED on the ground this 15 day of 11, 2015.

LOCATOR(s) AGENT

Print Name(s) STEVE KAROLYI

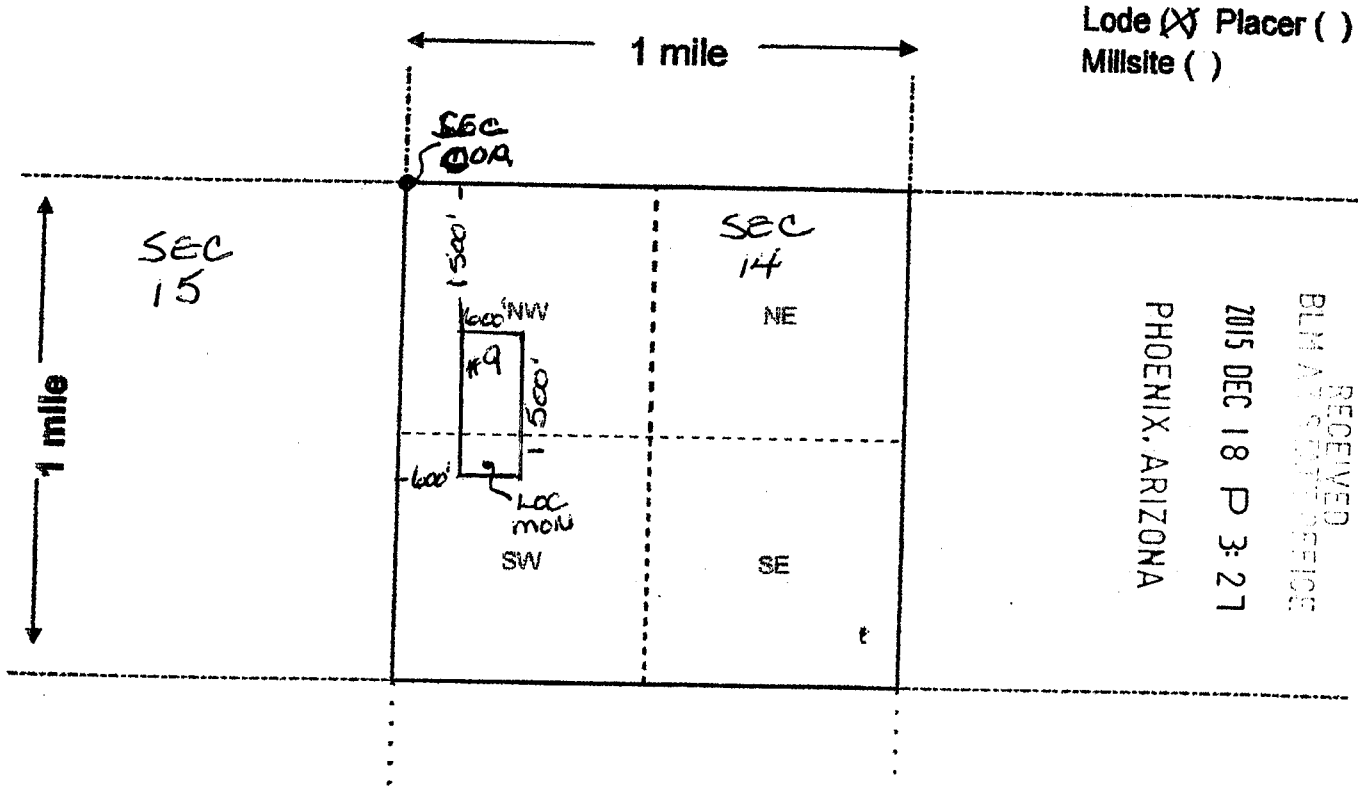
Signature(s) [Handwritten Signature]

Form MCF100
Revised July 2014

This form is available from the Arizona Geological Survey and may be reproduced.

AMC435580

MINING CLAIM MAP



RECEIVED
BLM ARIZONA OFFICE
2015 DEC 18 P 3:27
PHOENIX, ARIZONA

Scale: 1" = 2000 feet



- The above map depicts the MARCOS GOLD #9 mining claim, which is located in Section (s) 14, Township 5 N, Range 12 W, Gila and Salt River Base and Meridian, LA PAZ County, Arizona. Total claim acreage is 20.66
- The type of corner and location monuments used are as follows: 2X2X4' WOOD POST WITH METAL SCRIBED TAGS
- The bearings and distances in degrees and feet between claim corners and to a public land survey monument are as depicted on the map.
- If the claim is a placer or millsite claim with exterior limits conforming to legal subdivisions of the public survey, provide a legal description of the claim _____

Form MCF100a
Revised July 2014

This form is available from the Arizona Geology Survey and may be reproduced.

AMC 435580

Steve Karolyi

P.O. Box 74353

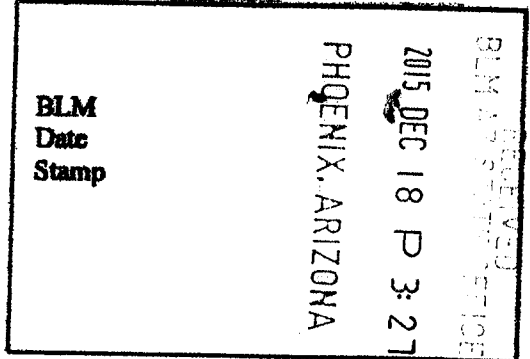
Phoenix, AZ 85087

LOCATION NOTICE FOR LODE MINING CLAIM

Amendment BLM Serial # _____

NOTICE IS HEREBY GIVEN that the MARCO'S GOLD #10 lode mining claim has been located

by STEVE KAROLYI whose current mailing address is P.O. BOX 74353 PHOENIX, AZ. 85087



The general course of this claim is NORTH / SOUTH and it is situated in LA PAZ County, Arizona. This claim is 1500' feet in length and 600' feet in width.

20.66 Total Claim Acreage. This claim runs from the location monument on which this location notice is posted on the centerline of the claim approximately 10 feet in a NORTH direction to the SOUTH end line and 300 feet in a WEST direction to the EAST end line. This claim is marked by six monuments, one at each corner and one at the center of each end line of the claim.

The location monument on which this notice is posted is situated within Section 14, Township 5 N, Range 12 W, Gila Salt River Base and Meridian, Arizona and this claim encompasses portions of the following quarter section(s), section(s), Township(s) and Range(s) NW 1/4 OF SEC 14 AND THE SW 1/4 OF SEC 14 T 5N R 12W Gila Salt River Base and Meridian, Arizona.

The locality of this claim with reference to some natural object or permanent monument and additional information (if any) concerning its locality are as follows: APPROX 1500' IN A EAST DIRECTION AND 1500' IN A SOUTH DIRECTION OF THE SEC COR OF 14 NW COR OF 14 T 5N R 12W The above information is shown on the attached map.

DATED AND POSTED on the ground this 15 day of 11, 2015.

LOCATOR(s) AGENT

Print Name(s) STEVE KAROLYI

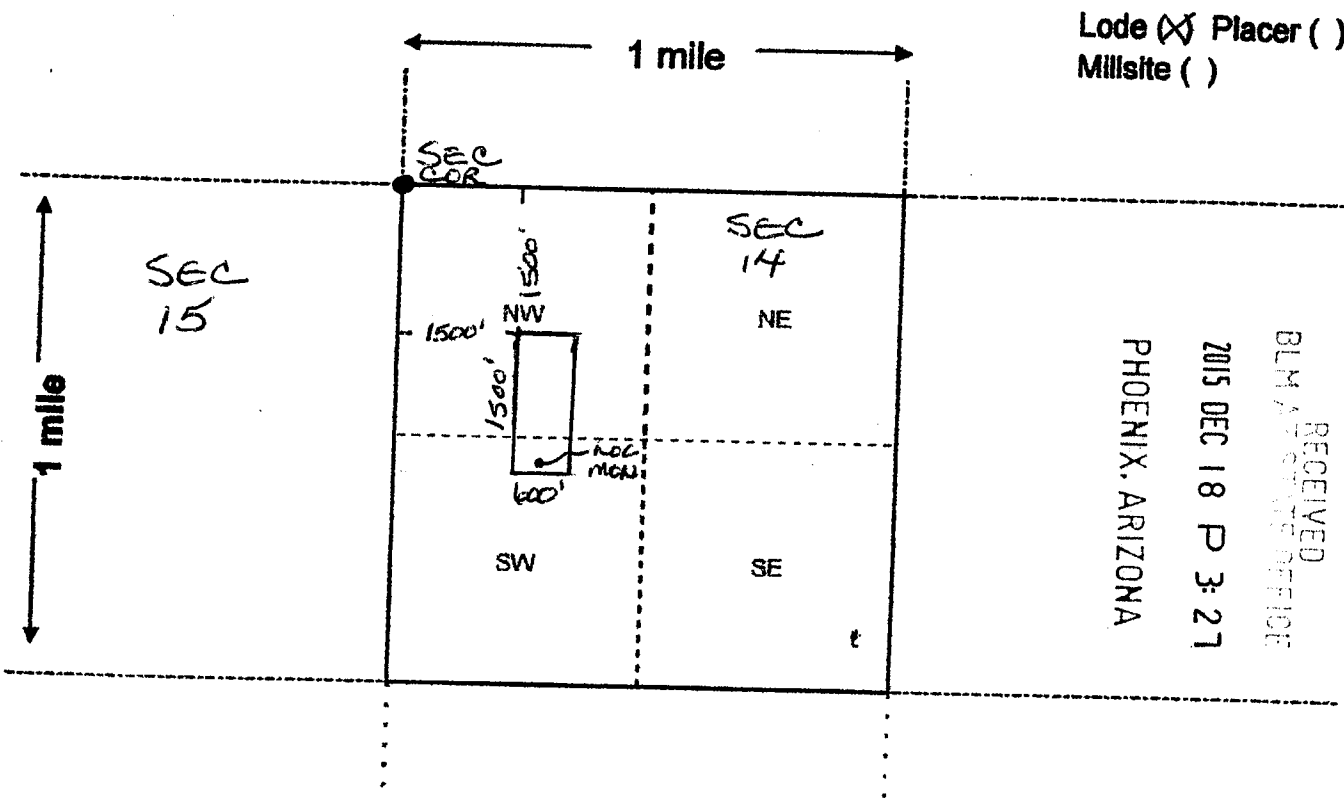
Signature(s) [Handwritten Signature]

Form MCF100 Revised July 2014

This form is available from the Arizona Geological Survey and may be reproduced.

AMC435581

MINING CLAIM MAP



Lode (X) Placer ()
Millsite ()

RECEIVED
BLM ARIZONA OFFICE
2015 DEC 18 P 3:27
PHOENIX, ARIZONA

Scale: 1" = 2000 feet



1. The above map depicts the MARCOS GOLD #10 mining claim, which is located in Section (s) 14, Township 5 N, Range 12 W, Gila and Salt River Base and Meridian, LA PAZ County, Arizona. Total claim acreage is 20.66

2. The type of corner and location monuments used are as follows: 2x2x4' WOOD POST WITH METAL SCRIBER TAGS

3. The bearings and distances in degrees and feet between claim corners and to a public land survey monument are as depicted on the map.

4. If the claim is a placer or millsite claim with exterior limits conforming to legal subdivisions of the public survey, provide a legal description of the claim _____

Form MCF100a
Revised July 2014

This form is available from the Arizona Geology Survey and may be reproduced.

AMC435581

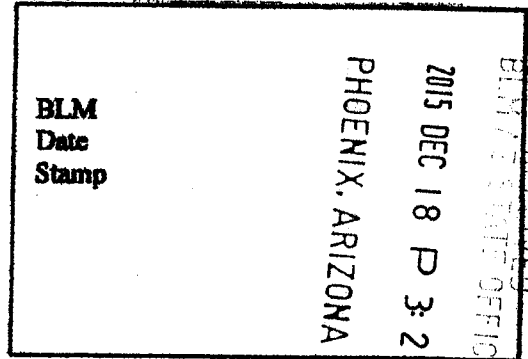
Steve Karolyi
P.O. Box 74353
Phoenix, AZ 85087

LOCATION NOTICE FOR LODE MINING CLAIM

Amendment BLM Serial # _____

NOTICE IS HEREBY GIVEN that the MILLSITE CANYON #4
_____ lode mining claim has been located

by STEVE KAROLYI whose current mailing
address is P.O. BOX 74353
PHOENIX, AZ. 85087



The general course of this claim is EAST / WEST and it is situated in PINAL
County, Arizona. This claim is 1500 feet in length and 600 feet in width.

20.66 Total Claim Acreage. This claim runs from the location monument on which this location notice
is posted on the centerline of the claim approximately 20 feet in a WEST direction to the EAST
end line and 300 feet in a NORTH direction to the SOUTH end line. This claim is marked by six
monuments, one at each corner and one at the center of each end line of the claim.

The location monument on which this notice is posted is situated within Section 16, Township 1
S, Range 11 E, Gila Salt River Base and Meridian, Arizona and this claim encompasses portions
of the following quarter section(s), section(s), Township(s) and Range(s) NW 1/4 OF SEC 16
T 1 S R 11 E

Gila Salt River Base and Meridian, Arizona.

The locality of this claim with reference to some natural object or permanent monument and additional information
(if any) concerning its locality are as follows: 700' SOUTH OF THE SEC COR OF SEC 16
AND 2640' EAST OF THE SEC CORNER OF SEC 16
T 1 S R 11 E The above information is shown on the attached map.

DATED AND POSTED on the ground this 14th day of December, 2015.

LOCATOR(s) AGENT

Print Name(s) STEVE KAROLYI

Signature(s) [Signature]

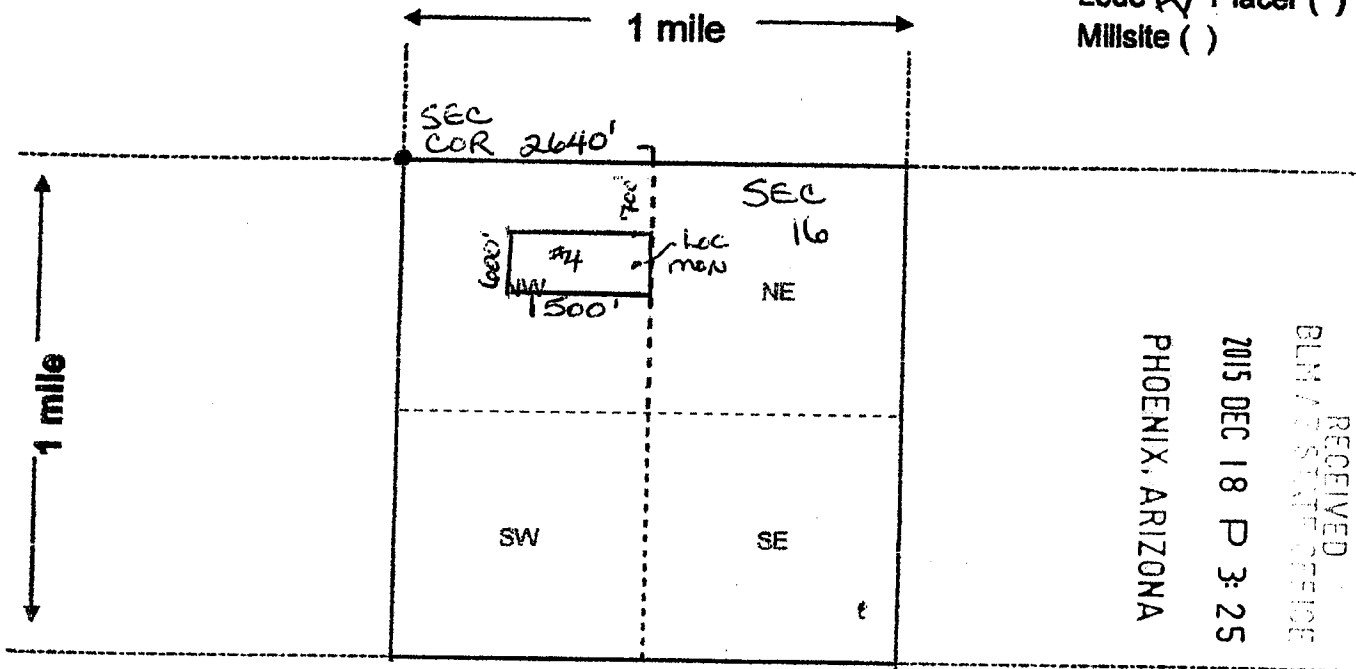
Form MCF100
Revised July 2014

This form is available from the Arizona Geological Survey and may be reproduced.

AH0435582

MINING CLAIM MAP

Lode (X) Placer ()
Millsite ()



RECEIVED
BLM / STATE OFFICE
2015 DEC 18 P 3:25
PHOENIX, ARIZONA

Scale: 1" = 2000 feet



- The above map depicts the MILLSITE CANON #4 mining claim, which is located in Section (s) 16, Township 1 S, Range 11 E, Gila and Salt River Base and Meridian, PINAL County, Arizona. Total claim acreage is _____
- The type of corner and location monuments used are as follows: 2x2x4 WOOD POST WITH METAL SCRIBED TAGS
- The bearings and distances in degrees and feet between claim corners and to a public land survey monument are as depicted on the map.
- If the claim is a placer or millsite claim with exterior limits conforming to legal subdivisions of the public survey, provide a legal description of the claim _____

Form MCF100a
Revised July 2014

This form is available from the Arizona Geology Survey and may be reproduced.

AN0435582

Steve Karolyi

P.O. Box 74353

Phoenix, AZ 85087

LOCATION NOTICE FOR LODE MINING CLAIM

Amendment BLM Serial # _____

NOTICE IS HEREBY GIVEN that the PEACOCK GOLD #4
_____ lode mining claim has been located

by STEVE KAROLYI whose current mailing
address is P.O. Box 74353
PHOENIX, AZ. 85087

RECEIVED
BLM FIELD OFFICE
2015 DEC 18 P 3:25
PHOENIX, ARIZONA
BLM
Date
Stamp

The general course of this claim is EAST / WEST and it is situated in PINAL
County, Arizona. This claim is 1500' feet in length and 600 feet in width.

20.66 Total Claim Acreage. This claim runs from the location monument on which this location notice
is posted on the centerline of the claim approximately 20 feet in a WEST direction to the EAST
end line and 300' feet in a NORTH direction to the SOUTH end line. This claim is marked by six
monuments, one at each corner and one at the center of each end line of the claim.

The location monument on which this notice is posted is situated within Section 8/9, Township 1
S, Range 11 E, Gila Salt River Base and Meridian, Arizona and this claim encompasses portions
of the following quarter section(s), section(s), Township(s) and Range(s) NW 1/4 OF SEC 9 AND
NE 1/4 OF SEC 8 T 1 S R 11 E
Gila Salt River Base and Meridian, Arizona.

The locality of this claim with reference to some natural object or permanent monument and additional information
(if any) concerning its locality are as follows: 1300' SOUTH OF THE SEC COR OF SEC 9 - SEC 8
AND 1350' WEST OF THE NE SEC COR. OF SEC 8 T 1 S
R 11 E

The above information is shown on the attached map.

DATED AND POSTED on the ground this 14th day of December, 2015.

LOCATOR(s) AGENT

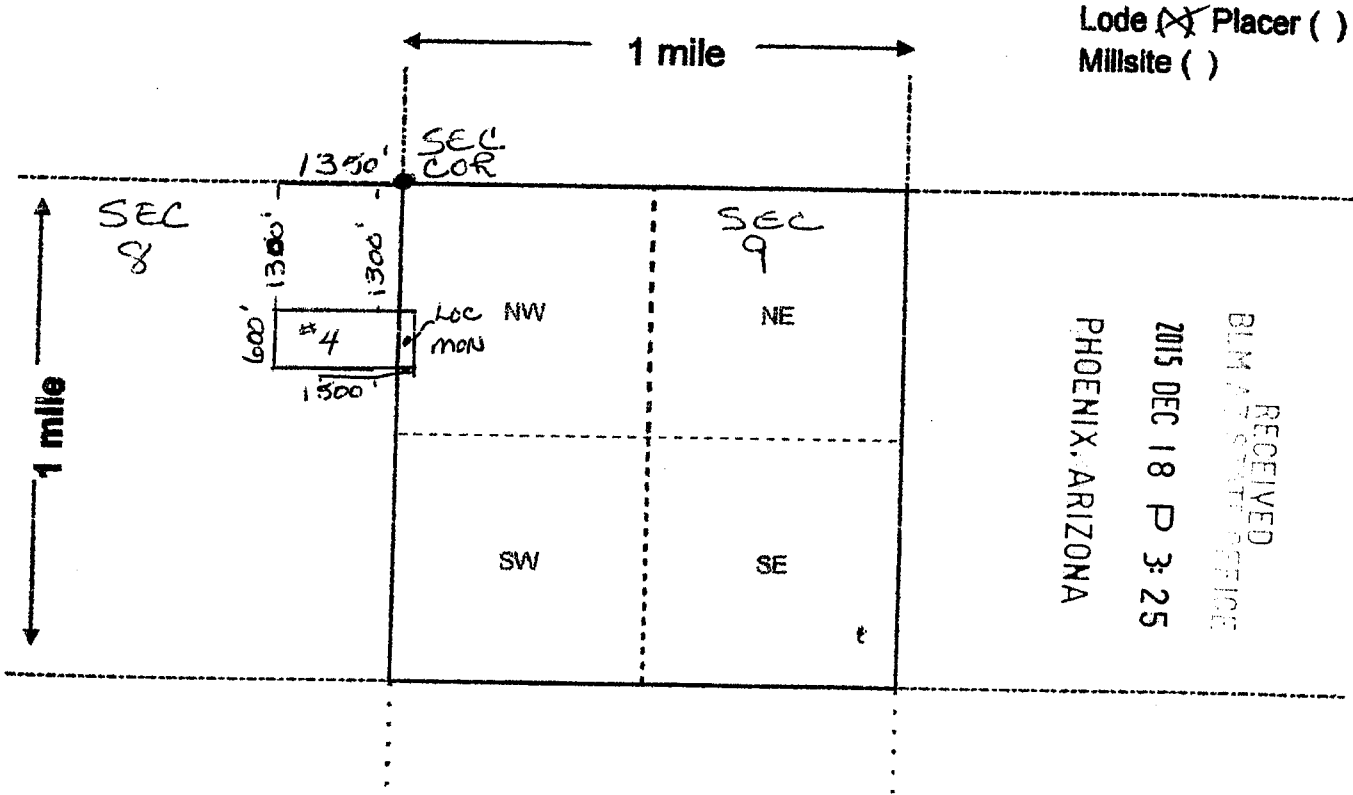
Print Name(s) STEVE KAROLYI

Signature(s) [Handwritten Signature]

AMC435583

Form MCP100
Revised July 2014

MINING CLAIM MAP



RECEIVED
BLM AND STATE OFFICE
2015 DEC 18 P 3:25
PHOENIX, ARIZONA

Scale: 1" = 2000 feet



1. The above map depicts the PEACOCK GOLD # 4 mining claim, which is located in Section (s) 8 / 9, Township 1 S, Range 11 E, Gila and Salt River Base and Meridian, PINAL County, Arizona. Total claim acreage is 20.66
2. The type of corner and location monuments used are as follows: 2x2x4 WOOD POST WITH METAL SCRIBED TAGS
3. The bearings and distances in degrees and feet between claim corners and to a public land survey monument are as depicted on the map.
4. If the claim is a placer or millsite claim with exterior limits conforming to legal subdivisions of the public survey, provide a legal description of the claim _____

Form MCF100a
Revised July 2014

This form is available from the Arizona Geology Survey and may be reproduced.

AH0435583

Steve Karolyi
P.O. Box 74353
Phoenix, AZ 85087

LOCATION NOTICE FOR LODE MINING CLAIM

Amendment BLM Serial # _____

NOTICE IS HEREBY GIVEN that the PEACOCK GOLD # 5
_____ lode mining claim has been located

by STEVE KAROLYI whose current mailing
address is P.O. Box 74353
PHOENIX, AZ 85087

RECEIVED
BLM ARIZONA STATE OFFICE
2015 DEC 18 P 3:25
PHOENIX, ARIZONA
BLM
Date
Stamp

The general course of this claim is EAST / WEST and it is situated in PINAL
County, Arizona. This claim is 1500' feet in length and 600' feet in width.

20.66 Total Claim Acreage. This claim runs from the location monument on which this location notice
is posted on the centerline of the claim approximately 20 feet in a WEST direction to the EAST
end line and 300' feet in a NORTH direction to the SOUTH end line. This claim is marked by six
monuments, one at each corner and one at the center of each end line of the claim.

The location monument on which this notice is posted is situated within Section 8, Township 1
S, Range 11 E, Gila Salt River Base and Meridian, Arizona and this claim encompasses portions
of the following quarter section(s), section(s), Township(s) and Range(s) NE 1/4 OF THE SEC COR
OF SEC 8 T 1 S R 11 E

Gila Salt River Base and Meridian, Arizona.

The locality of this claim with reference to some natural object or permanent monument and additional information
(if any) concerning its locality are as follows: 700' SOUTH OF THE SEC COR OF SEC 8
AND 600' WEST OF THE SEC COR OF SEC 8 T 1 S
R 11 E The above information is shown on the attached map.

DATED AND POSTED on the ground this 14th day of December, 2015.

LOCATOR(s) AGENT

Print Name(s) STEVE KAROLYI

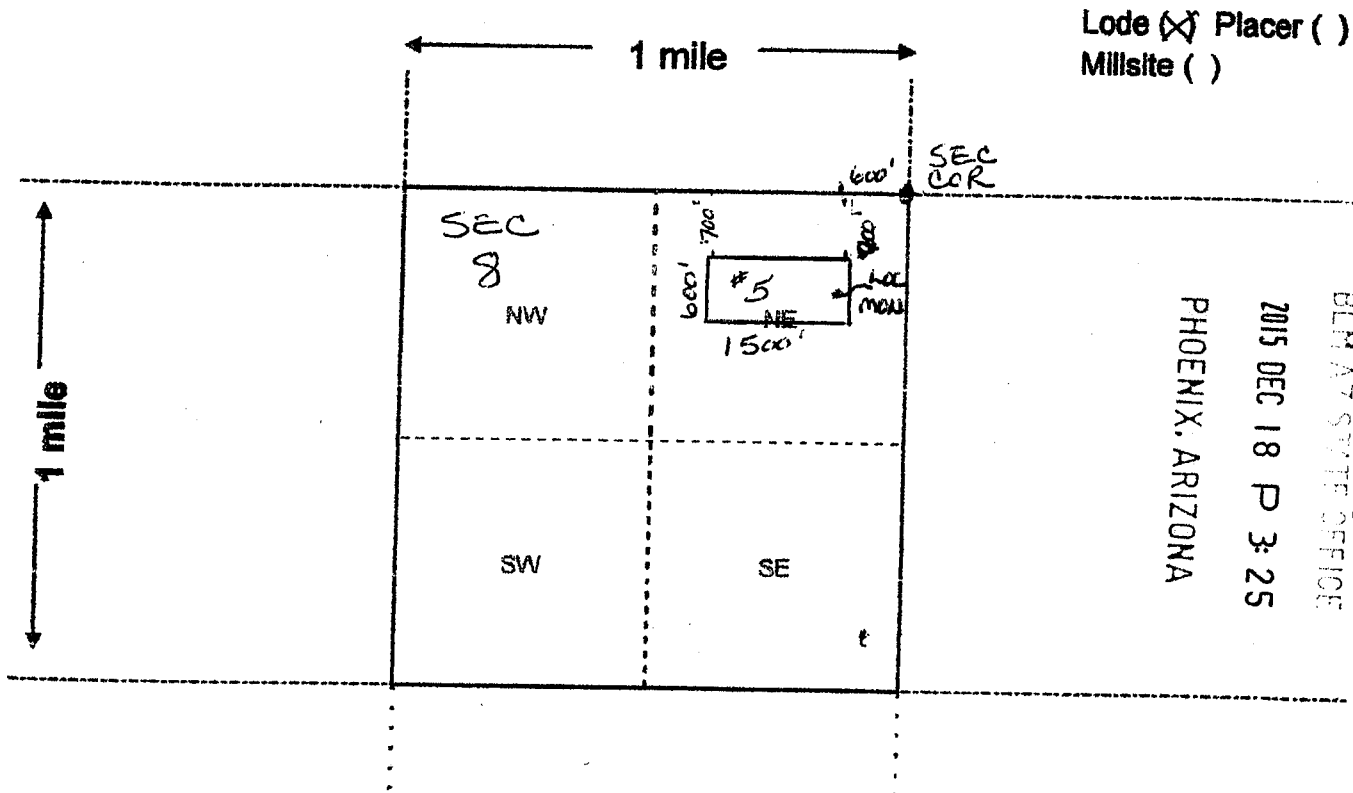
Signature(s) [Handwritten Signature]

Form MCP100
Revised July 2014

This form is available from the Arizona Geological Survey and may be reproduced.

AMC435584

MINING CLAIM MAP



RECEIVED
BLM AZ STATE OFFICE
2015 DEC 18 P 3:25
PHOENIX, ARIZONA

Scale: 1" = 2000 feet



- The above map depicts the PEARL ROCK GOLD #5 mining claim, which is located in Section (s) 8, Township 1 S, Range 11 E, Gila and Salt River Base and Meridian, PINAL County, Arizona. Total claim acreage is 20.66
- The type of corner and location monuments used are as follows: 2x2x4 WOOD POST WITH METAL SCRIBED TAGS
- The bearings and distances in degrees and feet between claim corners and to a public land survey monument are as depicted on the map.
- If the claim is a placer or millsite claim with exterior limits conforming to legal subdivisions of the public survey, provide a legal description of the claim _____

Form MCF100a
Revised July 2014

This form is available from the Arizona Geology Survey and may be reproduced.

AMC# 35584

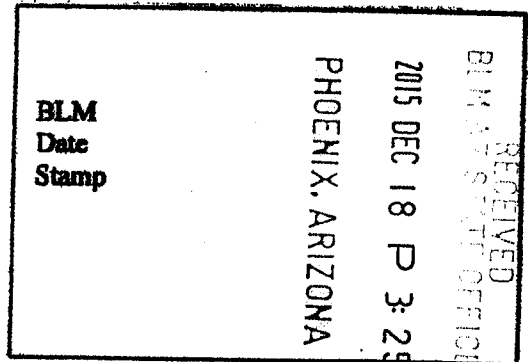
Steve Karolyi
P.O. Box 74353
Phoenix, AZ 85087

LOCATION NOTICE FOR LODE MINING CLAIM

Amendment BLM Serial # _____

NOTICE IS HEREBY GIVEN that the SECRET CANYON # 3
_____ lode mining claim has been located

by STEVE KAROLYI whose current mailing
address is P.O. Box 74353
PHOENIX, AZ 85087



The general course of this claim is EAST / WEST and it is situated in PINAL
County, Arizona. This claim is 1500' feet in length and 600' feet in width.

20.66 Total Claim Acreage. This claim runs from the location monument on which this location notice
is posted on the centerline of the claim approximately 30 feet in a WEST direction to the EAST
end line and 300' feet in a NORTH direction to the SOUTH end line. This claim is marked by six
monuments, one at each corner and one at the center of each end line of the claim.

The location monument on which this notice is posted is situated within Section 21, Township 1
S, Range 11 E, Gila Salt River Base and Meridian, Arizona and this claim encompasses portions
of the following quarter section(s), section(s), Township(s) and Range(s) SW 1/4 OF SEC 21
T 1 S R 11 E

Gila Salt River Base and Meridian, Arizona.

The locality of this claim with reference to some natural object or permanent monument and additional information
(if any) concerning its locality are as follows: 700' NORTH OF THE SW SEC COR AND
180' EAST OF THE SW SEC COR OF SEC 21 T 1 S R 11 E

_____ The above information is shown on the attached map.

DATED AND POSTED on the ground this 14th day of December, 2015.

LOCATOR(s) AGENT

Print Name(s) STEVE KAROLYI

Signature(s) [Handwritten Signature]

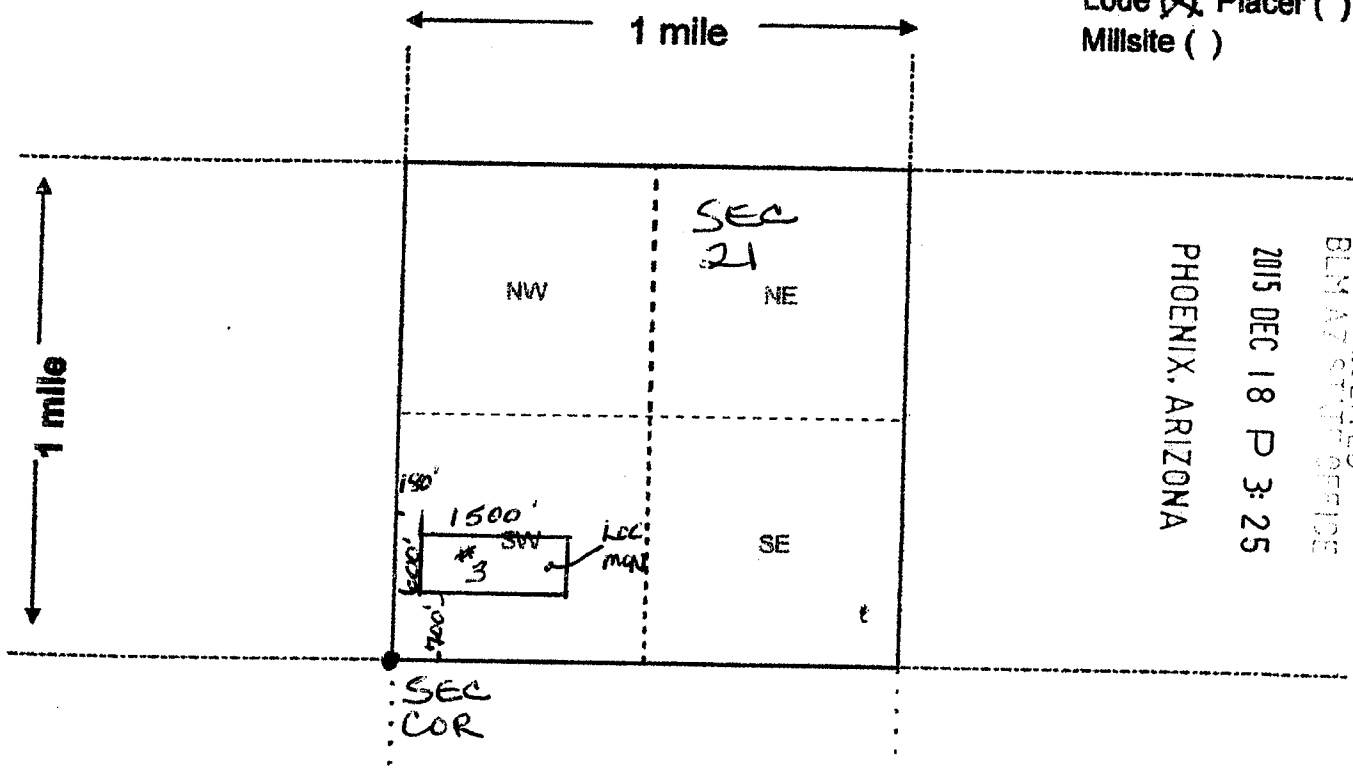
Form MCF100
Revised July 2014

This form is available from the Arizona Geological Survey and may be reproduced.

AH0435585

MINING CLAIM MAP

Lode Placer ()
Millsite ()



RECEIVED
BLM AT STATE OFFICE
2015 DEC 18 P 3:25
PHOENIX, ARIZONA

Scale: 1" = 2000 feet



- The above map depicts the SECRET CANYON #3 mining claim, which is located in Section (s) 21, Township 1 S, Range 11 E, Gila and Salt River Base and Meridian, PINAL County, Arizona. Total claim acreage is 20.66
- The type of corner and location monuments used are as follows: 2x2x4 WOOD POST WITH METAL SCRIBED TAGS
- The bearings and distances in degrees and feet between claim corners and to a public land survey monument are as depicted on the map.
- If the claim is a placer or millsite claim with exterior limits conforming to legal subdivisions of the public survey, provide a legal description of the claim _____

Form MCF100a
Revised July 2014

This form is available from the Arizona Geology Survey and may be reproduced.

AMC435585

TOWNSHIP 5 NORTH RANGE 12 WEST OF THE GILA AND SALT RIVER MERIDIAN, ARIZONA

LA PAZ COUNTY

STATUS OF PUBLIC DOMAIN
LAND AND MINERAL TITLES


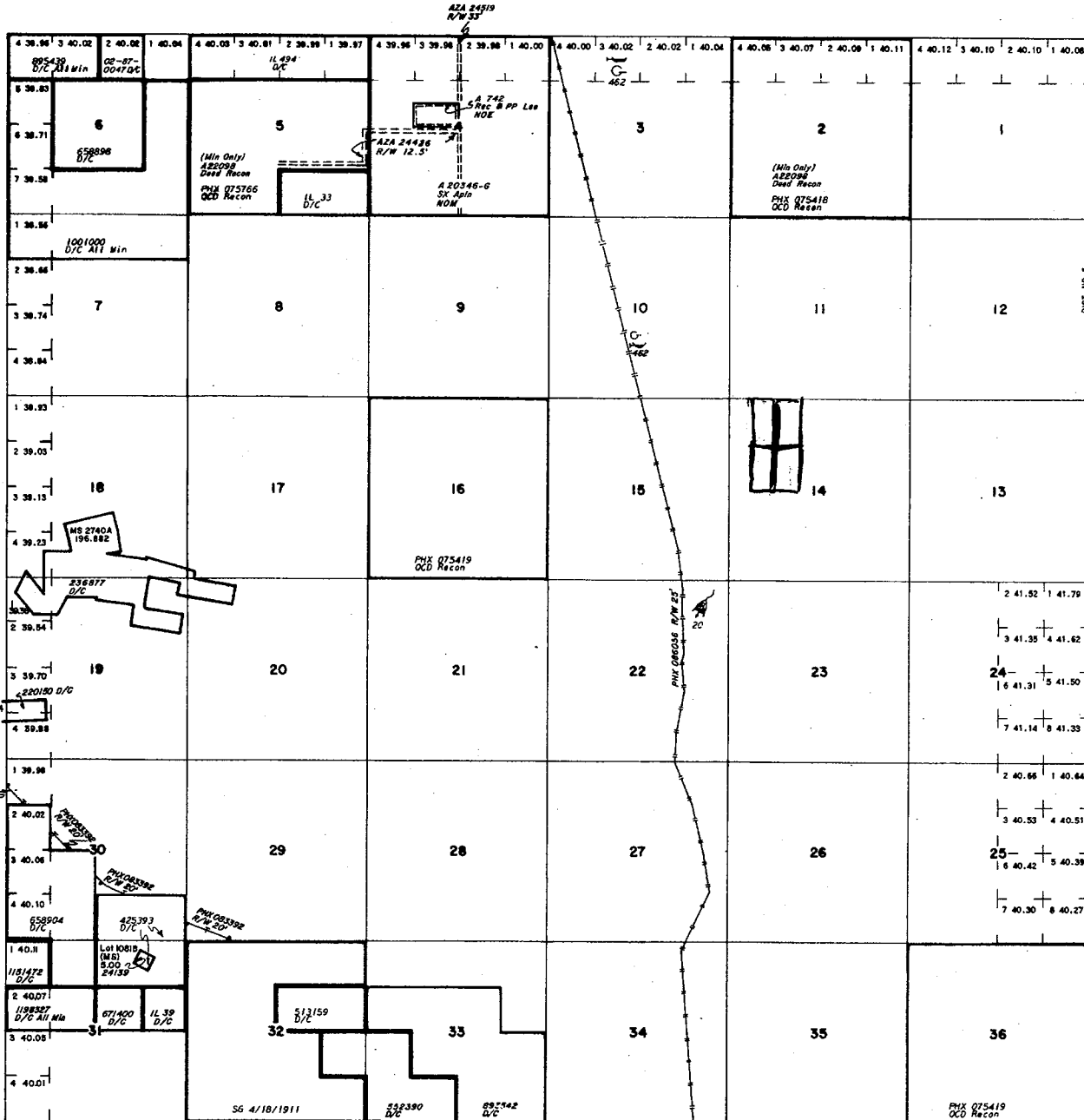
INDEX TO SEGREGATED TRACTS			
TRACT NO	ORIGINAL SURVEY		
	T	R	SUBDIVISION

FOR ORDERS EFFECTING DISPOSAL OR USE OF
UNIDENTIFIED LANDS WITHDRAWN FOR CLASSIFICATION,
MINERALS, WATER AND/OR OTHER PUBLIC PURPOSES,
REFER TO INDEX OF MISCELLANEOUS DOCUMENTS.

DIST. NO. 5

GRAZING DIST. NO. 2

A 12160 R/W Secs 3, 9, 10, 15, 22, 27, 34 Apin



WARNING STATEMENT
This plat is the Bureau's Record of Title, and should be used only as a graphic display of the township survey data. Records herein do not reflect title changes which may have been effected by lateral movements of rivers or other bodies of water. Refer to the cadastral surveys for official survey information.

Lat. 35°43'20" N
Long. 113°28'46" W

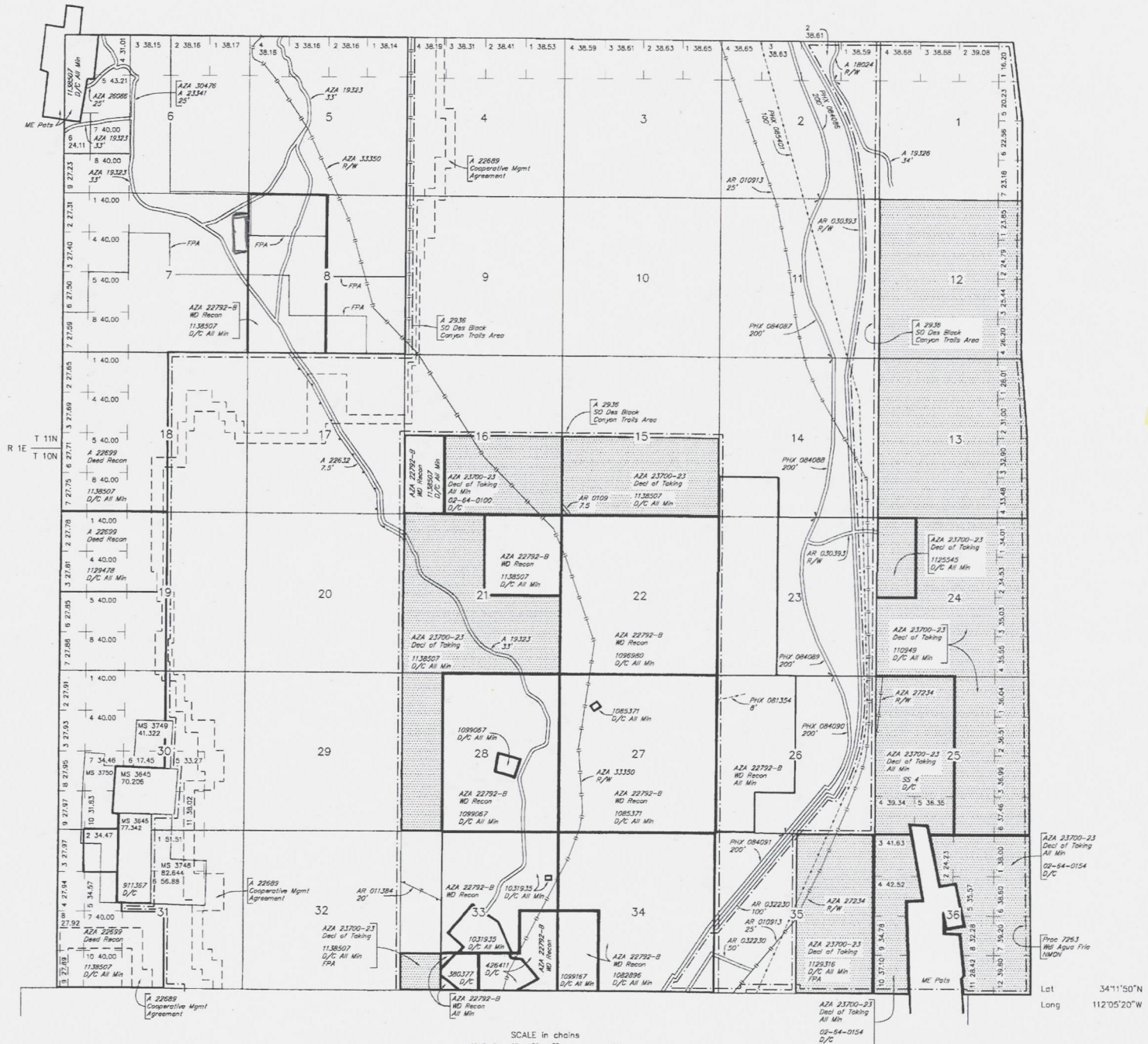
CURRENT TO	BY

T. 5N.
R. 12W.

TOWNSHIP 10 NORTH RANGE 2 EAST OF THE GILA AND SALT RIVER MERIDIAN, ARIZONA

YAVAPAI COUNTY
HASSAYAMPA FIELD OFFICE

STATUS OF PUBLIC DOMAIN
LAND AND MINERAL TITLES
AND ACQUIRED LANDS



INDEX TO SEGREGATED TRACTS				
RESURVEY TRACT NO	T	R	SEC	SUBDIVISION

FOR ORDERS AFFECTING DISPOSAL OR USE OF UNIDENTIFIED LANDS WITHDRAWN FOR CLASSIFICATION, MINERALS, WATER AND/OR OTHER PUBLIC PURPOSES, REFER TO INDEX OF MISCELLANEOUS DOCUMENTS.

- MDS 40 NW
- 41 NW
- 43 SE
- 42 SW

A 9270 PL 359 Secs 6 & 7

A 22632 R/W 7.5'
Sec 5 : Lots 3, 4, SE1/4NW1/4, E1/2SW1/4 M&B

AMC 314184, 314185 & 314187 PL 359 Sec 6

AMC 314637 - AMC 314640 PL 359 Secs 7, 18

AZA 27235 R/W
Sec 24 : W1/2W1/2NW1/4NW1/4

AZA 27224 R/W
Sec 13 : SW1/4SW1/4

AZA 27241 R/W
Sec 16 : SE1/4

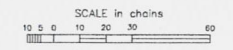
AZA 27212 R/W
Sec 35 : NW1/4NW1/4NE1/4

AZA 27211 R/W
Sec 35 : NW1/4NE1/4

AZA 23641 R/W
Sec 5 : W1/2
Sec 17 : SW1/4NE1/4, E1/2NW1/4, SE1/4
Sec 20 : NE1/4NE1/4

Lat 34°11'50"N
Long 112°05'20"W

CURRENT TO	GS	T	10 N
12-12-2008	PV	R	2 E



WARNING STATEMENT
This plat is in the Bureau's Record of Title, and should be used only as a graphic display of the township survey data. Recordations herein do not reflect title changes which may have been effected by lateral movements of rivers or other bodies of water. Refer to the cadastral surveys for official survey information.

DEPARTMENT OF INTERIOR
BUREAU OF LAND MANAGEMENT

Input Parameters for Geographic Report with Land

System Id = CR

Admin State = AZ

Geo State =

Casetype Begins With

Case Disp Txt = AUTHORIZED, CANCELLED, EXPIRED, PENDING, REJECTED, RELINQUISHED, WITHDRAWN

Mer Twp Rng =

Section =

Mtrs = 14 0010S 0110E 008, 14 0010S 0110E 009, 14 0010S 0110E 016, 14 0010S 0110E 021, 14 0010S 0110E 999

Commodity =

Commodity Txt =

Pending Org =

Pend Org Decode =

Total Rows Returned: 1

RUN TIME: 10:28 AM

Adm State: AZ

UNITED STATES DEPARTMENT OF INTERIOR
BUREAU OF LAND MANAGEMENT
GEOGRAPHIC REPORT WITH LAND
Sorted by Serial Number

RUN DATE: 12/30/2015

Page 1 of 1

Serial Number: AZA 033339

Total Case Acres: 16,761.000

<u>Casetype</u>	<u>Case Disp</u>				<u>Sect</u>	<u>Sur Typ</u>	<u>Sur Num</u>	<u>Suff</u>	<u>Subdivision</u>	<u>Act Pend</u>
231110	AUTHORIZED	14	0010S	0110E	021	FF			LANDS ADJ TO QUEEN CREEK;	

DEPARTMENT OF INTERIOR
BUREAU OF LAND MANAGEMENT

Input Parameters for Geographic Report with Land

System Id = CR

Admin State = AZ

Geo State =

Casetype Begins With

Case Disp Txt = AUTHORIZED, CANCELLED, EXPIRED, PENDING, REJECTED, RELINQUISHED, WITHDRAWN

Mer Twp Rng =

Section =

Mtrs = 14 0050N 0120W 014, 14 0050N 0120W 999

Commodity =

Commodity Txt =

Pending Org =

Pend Org Decode =

Total Rows Returned: 0

DEPARTMENT OF INTERIOR
BUREAU OF LAND MANAGEMENT

Input Parameters for Geographic Report with Land

System Id = CR

Admin State = AZ

Geo State =

Casetype Begins With

Case Disp Txt = AUTHORIZED, CANCELLED, EXPIRED, PENDING, REJECTED, RELINQUISHED, WITHDRAWN

Mer Twp Rng =

Section =

Mtrs = 14 0100N 0020E 007, 14 0100N 0020E 999

Commodity =

Commodity Txt =

Pending Org =

Pend Org Decode =

Total Rows Returned: 8

RUN TIME: 10:31 AM

UNITED STATES DEPARTMENT OF INTERIOR
BUREAU OF LAND MANAGEMENT
GEOGRAPHIC REPORT WITH LAND
Sorted by Serial Number

RUN DATE: 12/30/2015
Page 1 of 2

Serial Number: AZA 019323
Total Case Acres: 82.000

<u>Casetype</u>	<u>Case Disp</u>	14	0100N	0020E	<u>Sect</u>	<u>Sur Typ</u>	<u>Sur Num</u>	<u>Suff</u>	<u>Subdivision</u>	<u>Act Pend</u>
282201	AUTHORIZED				007	FF		1	N2,SE;	

Serial Number: AZA 022699PT
Total Case Acres: 12,382.940

<u>Casetype</u>	<u>Case Disp</u>	14	0100N	0020E	<u>Sect</u>	<u>Sur Typ</u>	<u>Sur Num</u>	<u>Suff</u>	<u>Subdivision</u>	<u>Act Pend</u>
221006	AUTHORIZED				007	ALIQ LOTS			E2,E2W2; 1-8;	

Serial Number: AZA 031558
Total Case Acres: 1.000

<u>Casetype</u>	<u>Case Disp</u>	14	0100N	0020E	<u>Sect</u>	<u>Sur Typ</u>	<u>Sur Num</u>	<u>Suff</u>	<u>Subdivision</u>	<u>Act Pend</u>
293200	AUTHORIZED				007	FF			PORTIONS OF;	

Serial Number: AZA 031851
Total Case Acres: 1.000

<u>Casetype</u>	<u>Case Disp</u>	14	0100N	0020E	<u>Sect</u>	<u>Sur Typ</u>	<u>Sur Num</u>	<u>Suff</u>	<u>Subdivision</u>	<u>Act Pend</u>
293200	EXPIRED				007	FF			PORTION OF;	

Serial Number: AZA 032607
Total Case Acres: 1.000

<u>Casetype</u>	<u>Case Disp</u>	14	0100N	0020E	<u>Sect</u>	<u>Sur Typ</u>	<u>Sur Num</u>	<u>Suff</u>	<u>Subdivision</u>	<u>Act Pend</u>
293200	AUTHORIZED				007	FF			PORTION OF;	

RUN TIME: 10:31 AM

Adm State: AZ

UNITED STATES DEPARTMENT OF INTERIOR
BUREAU OF LAND MANAGEMENT
GEOGRAPHIC REPORT WITH LAND
Sorted by Serial Number

RUN DATE: 12/30/2015
Page 2 of 2

Serial Number: AZA 033074
Total Case Acres: 0.230

<u>Casetype</u>	<u>Case Disp</u>				<u>Sect</u>	<u>Sur Typ</u>	<u>Sur Num</u>	<u>Suff</u>	<u>Subdivision</u>	<u>Act Pend</u>
292006	AUTHORIZED	14	0100N	0020E	007	ALIQ			NWNE;	

Serial Number: AZA 033821
Total Case Acres: 1.000

<u>Casetype</u>	<u>Case Disp</u>				<u>Sect</u>	<u>Sur Typ</u>	<u>Sur Num</u>	<u>Suff</u>	<u>Subdivision</u>	<u>Act Pend</u>
293200	EXPIRED	14	0100N	0020E	007	FF			PORTION OF;	

Input Parameters for Geographic Report with Land

System Id = CR

Admin State = AZ

Geo State =

Casetype Begins With

Case Disp Txt = AUTHORIZED, CANCELLED, EXPIRED, PENDING, REJECTED, RELINQUISHED, WITHDRAWN

Mer Twp Rng =

Section =

Mtrs = 14 0100N 0040E 032, 14 0100N 0040E 033, 14 0100N 0040E 999

Commodity =

Commodity Txt =

Pending Org =

Pend Org Decode =

Total Rows Returned: 0

**DEPARTMENT OF THE INTERIOR
BUREAU OF LAND MANAGEMENT
STATUS
(LIVE) Serial Register Page**

Run Date/Time: 04/08/2016 05:34 PM

Page 1 of 4

**01 03-03-1879;020STAT0394;43USC31
Case Type 234400: WDL-FERC**

**Serial Number:
AZAZAA - 010552--01**

Mer	Twp	Rng	Sec	SType	SurNr	Suf	-NE-	-NW-	-SW-	-SE-	Acreeage	SurNote	State	Cnty	DI/FO	Mgmt Agency
14	0100N	0010E	001	1		01	ALL PORTIONS OF THE W2SE				0.000		AZ	AZ025	LLAZP01000	10030900
14	0100N	0010E	001	1		02	AND SESE LYING WITHIN 25				0.000		AZ	AZ025	LLAZP01000	10030900
14	0100N	0010E	001	1		03	FT OF THE CENTER LINE OF				0.000		AZ	AZ025	LLAZP01000	10030900
14	0100N	0010E	001	1		04	THE TRANSMISSION LINE				0.000		AZ	AZ025	LLAZP01000	10030900
14	0100N	0010E	001	1		05	LOCATION;				0.000		AZ	AZ025	LLAZP01000	10030900
14	0100N	0010E	002	1		01	ALL PORTIONS OF THE W2NE,				0.000		AZ	AZ025	LLAZP01000	10030900
14	0100N	0010E	002	1		02	S2NW, E2SW, AND SWSW				0.000		AZ	AZ025	LLAZP01000	10030900
14	0100N	0010E	002	1		03	LYING WITHIN 25 FT OF THE				0.000		AZ	AZ025	LLAZP01000	10030900
14	0100N	0010E	002	1		04	CENTER LINE OF THE TRANS-				0.000		AZ	AZ025	LLAZP01000	10030900
14	0100N	0010E	002	1		05	MISSION LINE LOCATION;				0.000		AZ	AZ025	LLAZP01000	10030900
14	0100N	0010E	011	1		01	ALL PORTIONS OF THE W2NW,				0.000		AZ	AZ025	LLAZP01000	10030900
14	0100N	0010E	011	1		02	N2SW, SESW, AND SWSE				0.000		AZ	AZ025	LLAZP01000	10030900
14	0100N	0010E	011	1		03	LYING WITHIN 25 FT OF THE				0.000		AZ	AZ025	LLAZP01000	10030900
14	0100N	0010E	011	1		04	CENTER LINE OF THE TRANS-				0.000		AZ	AZ025	LLAZP01000	10030900
14	0100N	0010E	011	1		05	MISSION LINE LOCATION;				0.000		AZ	AZ025	LLAZP01000	10030900
14	0100N	0010E	013	1		01	ALL PORTIONS OF THE SWSW				0.000		AZ	AZ025	LLAZP01000	10030900
14	0100N	0010E	013	1		02	LYING WITHIN 25 FT OF THE				0.000		AZ	AZ025	LLAZP01000	10030900
14	0100N	0010E	013	1		03	CENTER LINE OF THE TRANS-				0.000		AZ	AZ025	LLAZP01000	10030900
14	0100N	0010E	013	1		04	MISSION LINE LOCATION;				0.000		AZ	AZ025	LLAZP01000	10030900
14	0100N	0010E	014	1		01	ALL PORTIONS OF THE W2NE,				0.000		AZ	AZ025	LLAZP01000	10030900
14	0100N	0010E	014	1		02	N2SE, AND SESE LYING				0.000		AZ	AZ025	LLAZP01000	10030900
14	0100N	0010E	014	1		03	WITHIN 25 FT OF THE				0.000		AZ	AZ025	LLAZP01000	10030900
14	0100N	0010E	014	1		04	CENTER LINE OF THE TRANS-				0.000		AZ	AZ025	LLAZP01000	10030900
14	0100N	0010E	014	1		05	MISSION LINE LOCATION;				0.000		AZ	AZ025	LLAZP01000	10030900
14	0100N	0010E	024	1		01	ALL PORTIONS OF THE NWNE				0.000		AZ	AZ025	LLAZP01000	10030900
14	0100N	0010E	024	1		02	AND N2NW LYING WITHIN 25				0.000		AZ	AZ025	LLAZP01000	10030900
14	0100N	0010E	024	1		03	FT OF THE CENTER LINE OF				0.000		AZ	AZ025	LLAZP01000	10030900
14	0100N	0010E	024	1		04	THE TRANSMISSION LINE				0.000		AZ	AZ025	LLAZP01000	10030900
14	0100N	0010E	024	1		05	LOCATION;				0.000		AZ	AZ025	LLAZP01000	10030900
14	0110N	0010E	035	1		01	ALL PORTIONS OF THE E2SE				0.000		AZ	AZ025	LLAZP01000	10030900
14	0110N	0010E	035	1		02	AND SWSE LYING WITHIN 25				0.000		AZ	AZ025	LLAZP01000	10030900
14	0110N	0010E	035	1		03	FT OF THE CENTER LINE OF				0.000		AZ	AZ025	LLAZP01000	10030900
14	0110N	0010E	035	1		04	THE TRANSMISSION LINE				0.000		AZ	AZ025	LLAZP01000	10030900
14	0110N	0010E	035	1		05	LOCATION;				0.000		AZ	AZ025	LLAZP01000	10030900
14	0100N	0020E	006	1		01	ALL PORTIONS OF LOTS 8				0.000		AZ	AZ025	LLAZP01000	21000000
14	0100N	0020E	006	1		02	AND 9 LYING WITHIN 25 FT				0.000		AZ	AZ025	LLAZP01000	21000000

NO WARRANTY IS MADE BY BLM
FOR USE OF THE DATA FOR
PURPOSES NOT INTENDED BY BLM

**DEPARTMENT OF THE INTERIOR
BUREAU OF LAND MANAGEMENT
STATUS**

(LIVE) Serial Register Page

Run Date/Time: 04/08/2016 05:34 PM

Page 2 of 4

14	0100N	0020E	006	1	03	OF THE CENTER LINE OF THE	0.000	AZ	AZ025	LLAZP01000	21000000
14	0100N	0020E	006	1	04	TRANSMISSION LINE	0.000	AZ	AZ025	LLAZP01000	21000000
14	0100N	0020E	006	1	05	LOCATION;	0.000	AZ	AZ025	LLAZP01000	21000000
14	0100N	0020E	007	1	01	ALL PORTIONS OF LOTS 1	0.000	AZ	AZ025	LLAZP01000	21000000
14	0100N	0020E	007	1	02	AND 2, NENW, AND NE	0.000	AZ	AZ025	LLAZP01000	21000000
14	0100N	0020E	007	1	03	LYING WITHIN 25 FT OF THE	0.000	AZ	AZ025	LLAZP01000	21000000
14	0100N	0020E	007	1	04	CENTER LINE OF THE TRANS-	0.000	AZ	AZ025	LLAZP01000	21000000
14	0100N	0020E	007	1	05	MISSION LINE LOCATION;	0.000	AZ	AZ025	LLAZP01000	21000000
14	0100N	0020E	008	1	01	ALL PORTIONS OF THE S2NW,	0.000	AZ	AZ025	LLAZP01000	21000000
14	0100N	0020E	008	1	02	NESW, N2SE, AND SESE	0.000	AZ	AZ025	LLAZP01000	21000000
14	0100N	0020E	008	1	03	LYING WITHIN 25 FT OF THE	0.000	AZ	AZ025	LLAZP01000	21000000
14	0100N	0020E	008	1	04	CENTER LINE OF THE TRANS-	0.000	AZ	AZ025	LLAZP01000	21000000
14	0100N	0020E	008	1	05	MISSION LINE LOCATION;	0.000	AZ	AZ025	LLAZP01000	21000000
14	0100N	0020E	009	1	01	ALL PORTIONS OF THE SWSW	0.000	AZ	AZ025	LLAZP01000	21000000
14	0100N	0020E	009	1	02	LYING WITHIN 25 FT OF THE	0.000	AZ	AZ025	LLAZP01000	21000000
14	0100N	0020E	009	1	03	CENTER LINE OF THE TRANS-	0.000	AZ	AZ025	LLAZP01000	21000000
14	0100N	0020E	009	1	04	MISSION LINE LOCATION;	0.000	AZ	AZ025	LLAZP01000	21000000
14	0100N	0020E	015	1	01	ALL PORTIONS OF THE SWSW	0.000	AZ	AZ025	LLAZP01000	21000000
14	0100N	0020E	015	1	02	LYING WITHIN 25 FT OF THE	0.000	AZ	AZ025	LLAZP01000	21000000
14	0100N	0020E	015	1	03	CENTER LINE OF THE TRANS-	0.000	AZ	AZ025	LLAZP01000	21000000
14	0100N	0020E	015	1	04	MISSION LINE LOCATION;	0.000	AZ	AZ025	LLAZP01000	21000000
14	0100N	0020E	016	1	01	ALL PORTIONS OF THE SWNE,	0.000	AZ	AZ025	LLAZP01000	21000000
14	0100N	0020E	016	1	02	E2NW, AND NWNW LYING	0.000	AZ	AZ025	LLAZP01000	21000000
14	0100N	0020E	016	1	03	WITHIN 25 FT OF THE	0.000	AZ	AZ025	LLAZP01000	21000000
14	0100N	0020E	016	1	04	CENTER LINE OF THE TRANS-	0.000	AZ	AZ025	LLAZP01000	21000000
14	0100N	0020E	016	1	05	MISSION LINE LOCATION;	0.000	AZ	AZ025	LLAZP01000	21000000
14	0100N	0020E	022	1	01	ALL PORTIONS OF THE SWNE,	0.000	AZ	AZ025	LLAZP01000	21000000
14	0100N	0020E	022	1	02	E2NW, NWNW, N2SE, AND	0.000	AZ	AZ025	LLAZP01000	21000000
14	0100N	0020E	022	1	03	SESE LYING WITHIN 25 FT	0.000	AZ	AZ025	LLAZP01000	21000000
14	0100N	0020E	022	1	04	OF THE CENTER LINE OF THE	0.000	AZ	AZ025	LLAZP01000	21000000
14	0100N	0020E	022	1	05	TRANSMISSION LINE	0.000	AZ	AZ025	LLAZP01000	21000000
14	0100N	0020E	022	1	06	LOCATION;	0.000	AZ	AZ025	LLAZP01000	21000000
14	0100N	0020E	023	1	01	ALL PORTIONS OF THE SWSW	0.000	AZ	AZ025	LLAZP01000	21000000
14	0100N	0020E	023	1	02	LYING WITHIN 25 FT OF THE	0.000	AZ	AZ025	LLAZP01000	21000000
14	0100N	0020E	023	1	03	CENTER LINE OF THE TRANS-	0.000	AZ	AZ025	LLAZP01000	21000000
14	0100N	0020E	023	1	04	MISSION LINE LOCATION;	0.000	AZ	AZ025	LLAZP01000	21000000
14	0100N	0020E	026	1	01	ALL PORTIONS OF THE W2NW,	0.000	AZ	AZ025	LLAZP01000	21000000
14	0100N	0020E	026	1	02	SENW, N2SW, NWSE, SESW,	0.000	AZ	AZ025	LLAZP01000	21000000
14	0100N	0020E	026	1	03	S2SE LYING WITHIN 25 FT	0.000	AZ	AZ025	LLAZP01000	21000000

DEPARTMENT OF THE INTERIOR
BUREAU OF LAND MANAGEMENT
STATUS
(LIVE) Serial Register Page

Run Date/Time: 04/08/2016 05:35 PM

Page 4 of 4

Line Nr	Remarks
0001	KEY 10N1E
0002	GEO NAME: POWER PROJECT ARIZONA 1167
0003	DOC STATES AMENDATORY APPLICATION FILED BY THE
0004	ARIZONA POWER COMPANY (INC.), PRESCOTT, ARIZONA.
0005	DOC STATES LANDS ARE EMBRACED IN A PROPOSED
0006	TRANSMISSION LINE RIGHT-OF-WAY.


NO WARRANTY IS MADE BY BLM
FOR USE OF THE DATA FOR
PURPOSES NOT INTENDED BY BLM

Mine Finder Gold & Ranger Gold Exploration LLC

Attention: Bureau of Land Management

Please use the American Express credit card on file.

Sincerely,

 12-16-15

Steve Karolyi

(623) 374-5413

RECEIVED
BLM AZ STATE OFFICE
2015 DEC 18 P 3:24
PHOENIX, ARIZONA

Mine Finder Gold
Ranger Gold Exploration
P.O. Box 74353
Phoenix, AZ 85087

RECEIVED
BLM AZ STATE OFFICE

2015 DEC 18 P 3: 24

PHOENIX, ARIZONA



1022



85004

U.S. POSTAGE
PAID
BLACK CANYON CI, AZ
85324
DEC 16, 15
AMOUNT
\$2.08
00119781-03

Bureau of Land Management
One North Central Ave. Suite 800
Phoenix, AZ 85004-4427

